

DISTRICT ONE

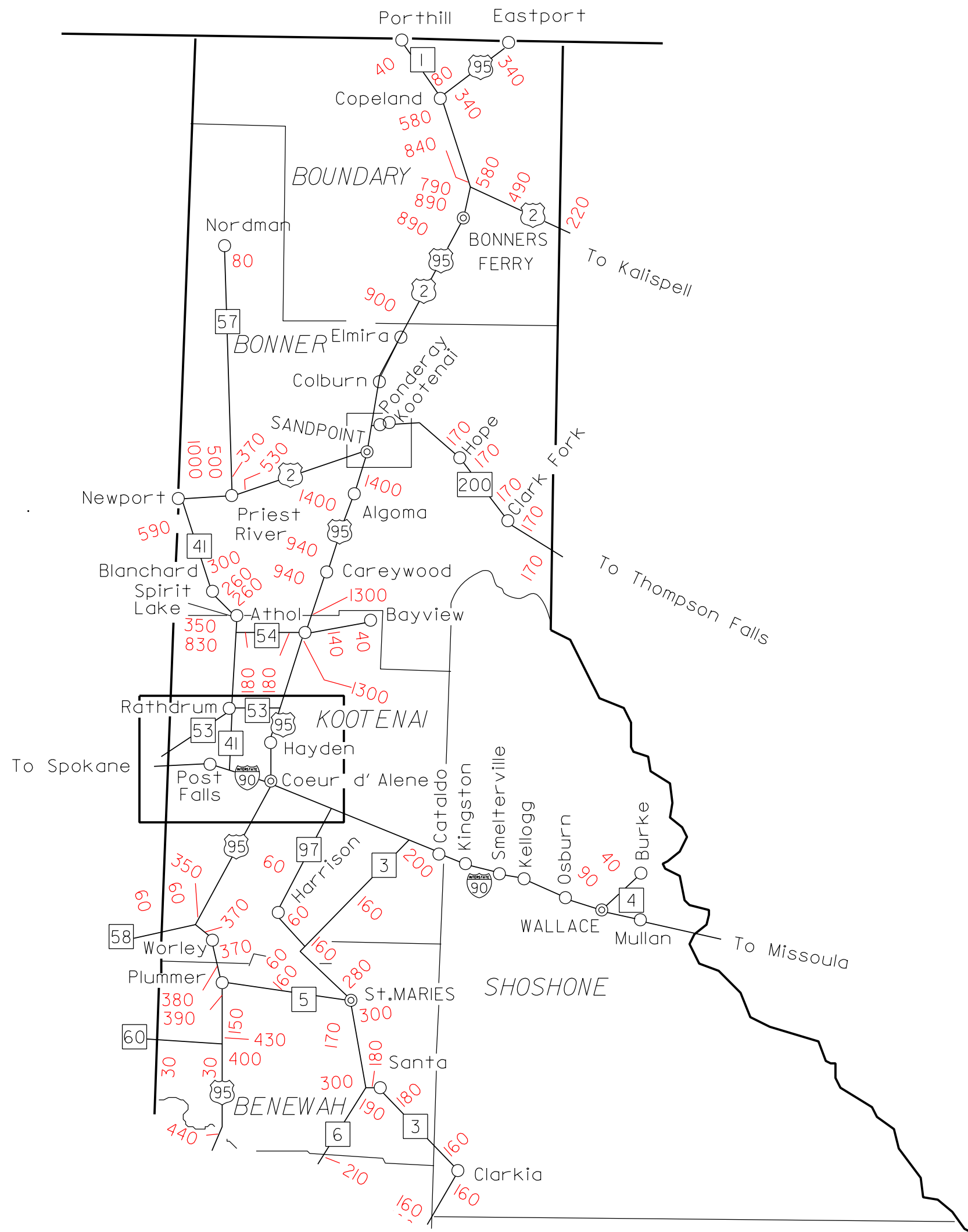
2008

ESTIMATED COMMERCIAL TRAFFIC FLOW MAP STATE OF IDAHO



B. C. C A N A D A

Average Daily Traffic Figures Obtained at Road Intersections
and Other Points Having Influence on the Traffic Pattern.

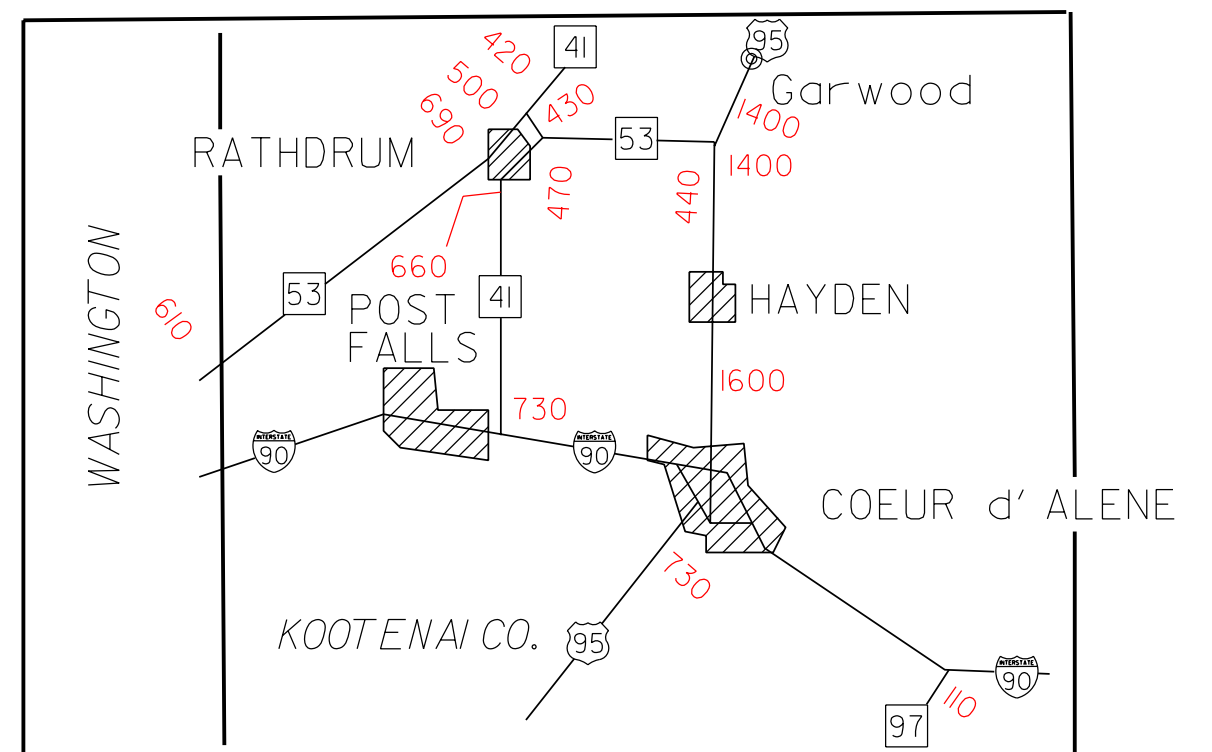
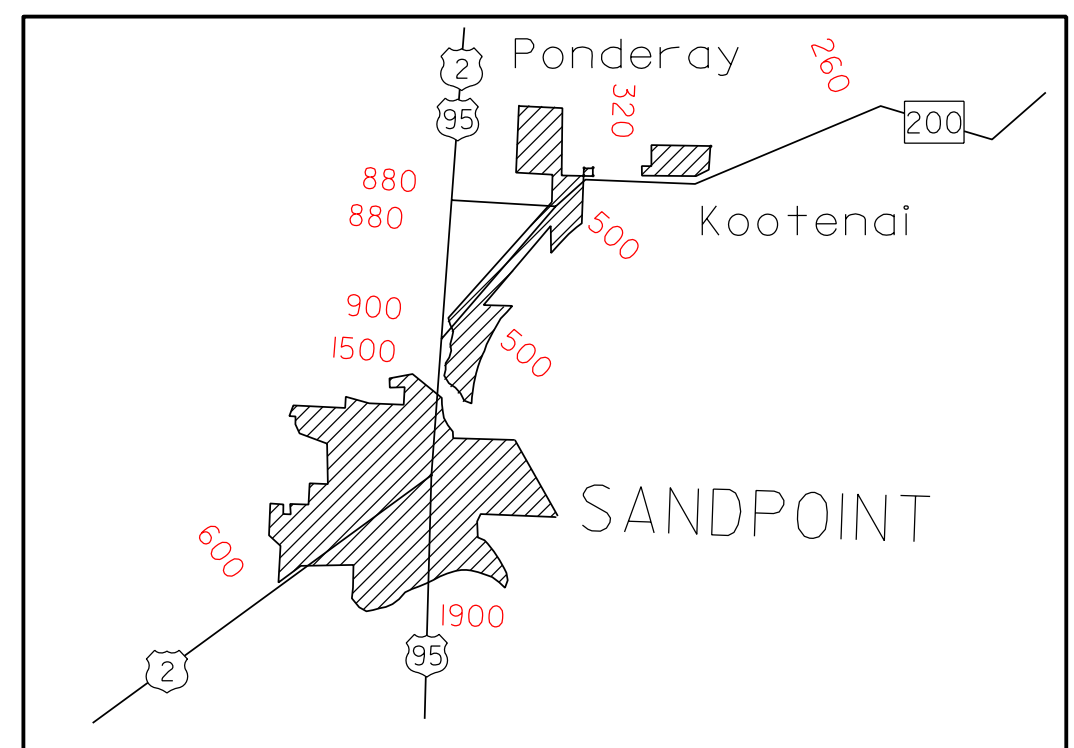


GENERAL STATE MAP LEGEND

- INTERSTATE HIGHWAYS
- U. S. NUMBERED HIGHWAYS
- STATE HIGHWAYS
- COUNTY SEATS
- OTHER CITIES AND VILLAGES

LEGEND FOR ENLARGEMENTS

- PRINCIPAL CITIES
- OTHER CITIES AND VILLAGES



MAP GENERATED FROM DATA USING GIS TECHNOLOGY
ID IDAHO TRANSPORTATION DEPARTMENT
 TRANSPORTATION PLANNING DIVISION
 Geographic Information Section
 Phone 01 (208) 334-8224
 P.O. BOX 7129 BOISE, IDAHO 83707

PREPARED BY THE
 IDAHO TRANSPORTATION DEPARTMENT
 IN COOPERATION WITH THE
 U.S. DEPARTMENT OF TRANSPORTATION
 FEDERAL HIGHWAY ADMINISTRATION
 5/26/2009



INTERSTATE 90 INTERCHANGES

