US 20/26 CORRIDOR STUDY

US 20/26 TYPICAL ROADWAY SECTION
I-84 TO SMEED PARKWAY

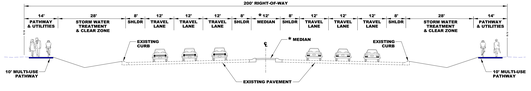

US 20/26 TYPICAL ROADWAY SECTION
AVIATION WAY TO SMEED PARKWAY * *

* CONSTRUCT MEDIAN WHERE IT DOES NOT CURRENTLY EXIST TO LIMIT ACCESS TO RIGHT-IN / RIGHT-OUT

* * SEE SHEET #2 FOR TYPICAL SECTION EAST OF SMEED PARKWAY

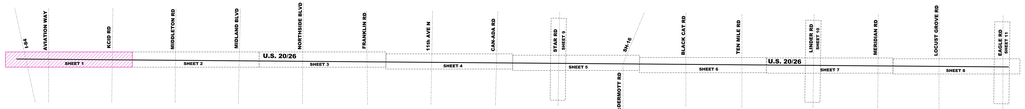

PLAN LOCATION

N

Scale (Feet)
100' 0 100' 200'

NOTE: AERIAL IMAGE TAKEN IN 2013

LEGEND

- PROPOSED RIGHT-OF-WAY
- PROPOSED PERMANENT EASEMENT
- ROADWAY LAYOUT
- MULTI-USE PATHWAY OR SIDEWALK
- PROPOSED CURB
- 230 KV POWER POLE
- PROPERTY LINE
- HISTORIC FEATURE BOUNDARY
- EXISTING MAJOR DRAINAGE / IRRIGATION
- PROPOSED MAJOR DRAINAGE / IRRIGATION
- PROPOSED NOISE WALL

IDAHO TRANSPORTATION DEPARTMENT

Parametrix
CIVIL & HIGHWAY ENGINEERS
1010 S. RIVERSIDE DRIVE, SUITE 102 | BOISE, ID 83705
(208) 343-7183
WWW.PARAMETRIX.COM
PROJECT NO. STP-32X(106)
KEY NO. 17826

US 20/26 CORRIDOR STUDY
CONCEPT LAYOUT

OCTOBER 2016

SHEET 1 OF 11

US 20/26 CORRIDOR STUDY



US 20/26 TYPICAL ROADWAY SECTION
5MEED PARKWAY TO MERIDIAN ROAD

* FINAL MEDIAN WIDTH AND TREATMENT WILL BE DETERMINED DURING PRELIMINARY DESIGN.

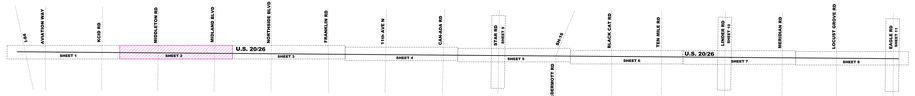

PLAN LOCATION

Scale (Feet)
100' 0 100' 200'

NOTE: AERIAL IMAGE TAKEN IN 2013

LEGEND

- PROPOSED RIGHT-OF-WAY
- PROPOSED PERMANENT EASEMENT
- ROADWAY LAYOUT
- MULTI-USE PATHWAY OR SIDEWALK
- PROPOSED CURB
- 230 KV POWER POLE
- PROPERTY LINE
- HISTORIC FEATURE BOUNDARY
- EXISTING MAJOR DRAINAGE / IRRIGATION
- PROPOSED MAJOR DRAINAGE / IRRIGATION
- PROPOSED NOISE WALL
- FLOODPLAIN
- FLOODWAY

Parametrix
Engineering • Planning • Environmental Services
Construction Services • Surveying

PROJECT NO. STP-3230(106)
KEY NO. 17426

US 20/26 CORRIDOR STUDY
CONCEPT LAYOUT

OCTOBER 2016

US 20/26 CORRIDOR STUDY

Scale (Feet)
100' 0 100' 200'

NOTE: AERIAL IMAGE TAKEN IN 2013

LEGEND

- PROPOSED RIGHT-OF-WAY
- PROPOSED PERMANENT EASEMENT
- ROADWAY LAYOUT
- MULTI-USE PATHWAY OR SIDEWALK
- PROPOSED CURB
- 230 KV POWER POLE
- PROPERTY LINE
- HISTORIC FEATURE BOUNDARY
- EXISTING MAJOR DRAINAGE / IRRIGATION
- PROPOSED MAJOR DRAINAGE / IRRIGATION
- PROPOSED NOISE WALL
- FLOODPLAIN

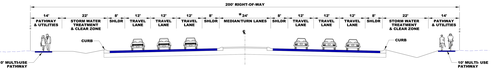

US 20/26 TYPICAL ROADWAY SECTION
5MEED PARKWAY TO MERIDIAN ROAD

* FINAL MEDIAN WIDTH AND TREATMENT WILL BE DETERMINED DURING PRELIMINARY DESIGN.

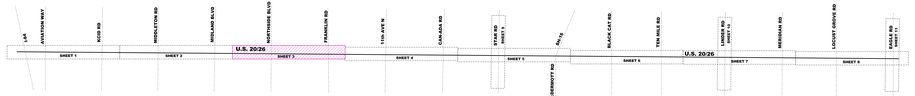

PLAN LOCATION

Parametrix

PROJECT NO: STP-3230(106)
KEY NO: 17826

US 20/26 CORRIDOR STUDY
CONCEPT LAYOUT

OCTOBER 2016

US 20/26 CORRIDOR STUDY



US 20/26 TYPICAL ROADWAY SECTION
SMEED PARKWAY TO MERIDIAN ROAD

* FINAL MEDIAN WIDTH AND TREATMENT WILL BE DETERMINED DURING PRELIMINARY DESIGN.

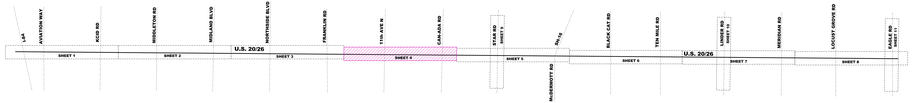

PLAN LOCATION

NOTE: AERIAL IMAGE TAKEN IN 2013

LEGEND

- PROPOSED RIGHT-OF-WAY
- PROPOSED PERMANENT EASEMENT
- ROADWAY LAYOUT
- MULTI-USE PATHWAY OR SIDEWALK
- PROPOSED CURB
- 230 KV POWER POLE
- PROPERTY LINE
- HISTORIC FEATURE BOUNDARY
- EXISTING MAJOR DRAINAGE / IRRIGATION
- PROPOSED MAJOR DRAINAGE / IRRIGATION
- PROPOSED NOISE WALL

Parametrix

PROJECT NO. STP 3230(106)
KEY NO. 17826

US 20/26 CORRIDOR STUDY
CONCEPT LAYOUT

OCTOBER 2016

SHEET
4
OF
11

US 20/26 CORRIDOR STUDY

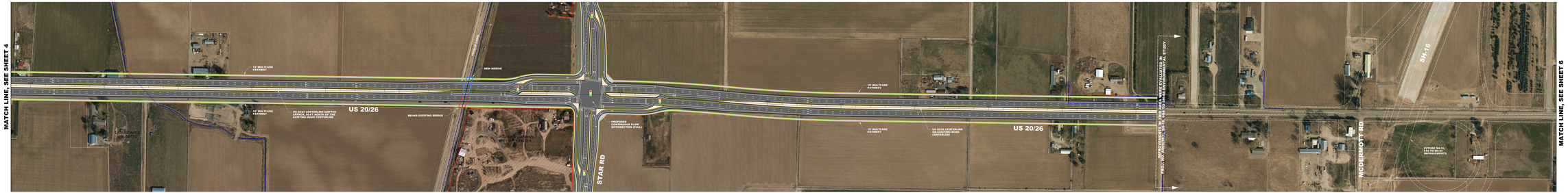

N

Scale (Feet)
100' 0 100' 200'

NOTE: AERIAL IMAGE TAKEN IN 2013

LEGEND

- PROPOSED RIGHT-OF-WAY
- PROPOSED PERMANENT EASEMENT
- ROADWAY LAYOUT
- MULTI-USE PATHWAY OR SIDEWALK
- PROPOSED CURB
- 230 KV POWER POLE
- PROPERTY LINE
- HISTORIC FEATURE BOUNDARY
- EXISTING MAJOR DRAINAGE / IRRIGATION
- PROPOSED MAJOR DRAINAGE / IRRIGATION
- PROPOSED NOISE WALL

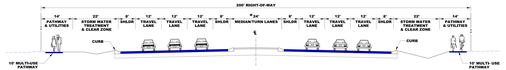

US 20/26 TYPICAL ROADWAY SECTION
SMEED PARKWAY TO MERIDIAN ROAD

* FINAL MEDIAN WIDTH AND TREATMENT WILL BE DETERMINED DURING PRELIMINARY DESIGN.

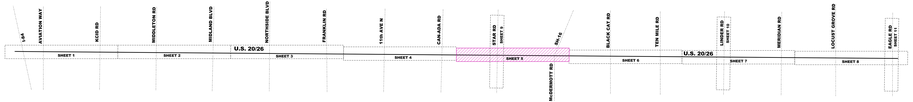

PLAN LOCATION

IDAHO TRANSPORTATION DEPARTMENT

Parametrix
ENGINEERING. PLANNING. ENVIRONMENTAL. CONSTRUCTION.
1019 W BRIDGE STREET, MEDIAN, IDAHO 83642-2449
(208) 345-7511 www.parametrix.com

PROJECT NO: STP-3230(106)
KEY NO: 17826

US 20/26 CORRIDOR STUDY
CONCEPT LAYOUT

OCTOBER 2016

SHEET 5 OF 11

US 20/26 CORRIDOR STUDY

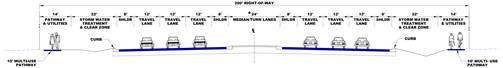

US 20/26 TYPICAL ROADWAY SECTION
SMEED PARKWAY TO MERIDIAN ROAD

* FINAL MEDIAN WIDTH AND TREATMENT WILL BE DETERMINED DURING PRELIMINARY DESIGN.

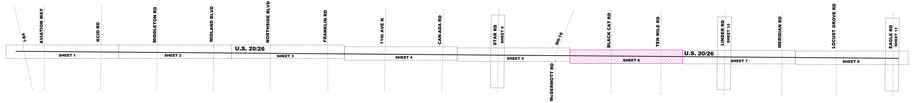

PLAN LOCATION

Parametrix

PROJECT NO. STP-3230(106) KEY NO. 17826	US 20/26 CORRIDOR STUDY CONCEPT LAYOUT
	OCTOBER 2016

SHEET 6 OF 11

US 20/26 CORRIDOR STUDY



US 20/26 TYPICAL ROADWAY SECTION
5MEED PARKWAY TO MERIDIAN ROAD

* FINAL MEDIAN WIDTH AND TREATMENT WILL BE DETERMINED DURING PRELIMINARY DESIGN.

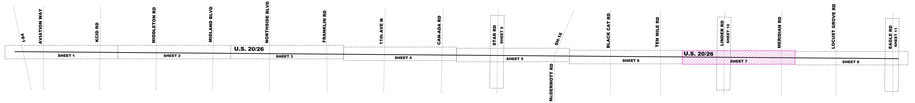

PLAN LOCATION

N

Scale (Feet)
100' 0 100' 200'

NOTE: AERIAL IMAGE TAKEN IN 2013

LEGEND

- PROPOSED RIGHT-OF-WAY
- PROPOSED PERMANENT EASEMENT
- ROADWAY LAYOUT
- MULTI-USE PATHWAY OR SIDEWALK
- PROPOSED CURB
- 230 KV POWER POLE
- PROPERTY LINE
- HISTORIC FEATURE BOUNDARY
- EXISTING MAJOR DRAINAGE / IRRIGATION
- PROPOSED MAJOR DRAINAGE / IRRIGATION
- PROPOSED NOISE WALL

Parametrix
CIVIL ENGINEERING
LAND SURVEYING
PLANNING
ENVIRONMENTAL SCIENCES
PROJECT NO. STP-3230(34)
KEY NO. 07826

US 20/26 CORRIDOR STUDY
CONCEPT LAYOUT

OCTOBER 2016

SHEET
7
OF
11

US 20/26 CORRIDOR STUDY

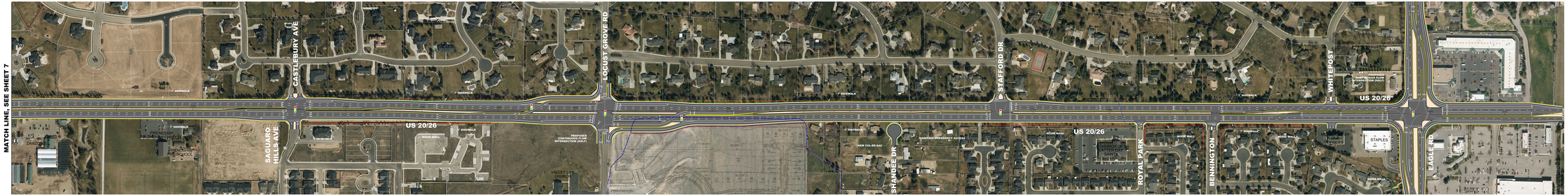

NOTE: AERIAL IMAGE TAKEN IN 2013

Scale (Feet)
100' 0 100' 200'

LEGEND

- PROPOSED RIGHT-OF-WAY
- PROPOSED PERMANENT EASEMENT
- ROADWAY LAYOUT
- MULTI-USE PATHWAY OR SIDEWALK
- PROPOSED CURB
- 230 KV POWER POLE
- PROPERTY LINE
- HISTORIC FEATURE BOUNDARY
- EXISTING MAJOR DRAINAGE / IRRIGATION
- PROPOSED MAJOR DRAINAGE / IRRIGATION
- PROPOSED NOISE WALL

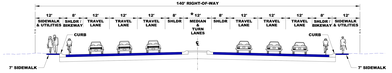

US 20/26 TYPICAL ROADWAY SECTION
MERIDIAN ROAD TO EAGLE ROAD

* FINAL MEDIAN WIDTH AND TREATMENT WILL BE DETERMINED DURING PRELIMINARY DESIGN.

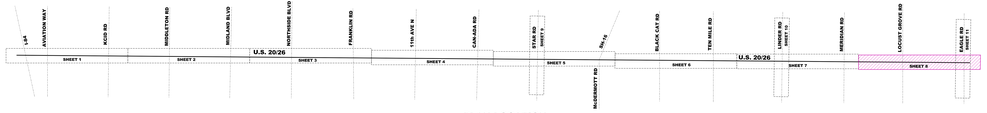

PLAN LOCATION

IDAHO TRANSPORTATION DEPARTMENT

Parametrix

PROJECT NO. STP-3230(108)
KEY NO. 07826

US 20/26 CORRIDOR STUDY
CONCEPT LAYOUT

OCTOBER 2016

SHEET 8 of 11

US 20/26 CORRIDOR STUDY

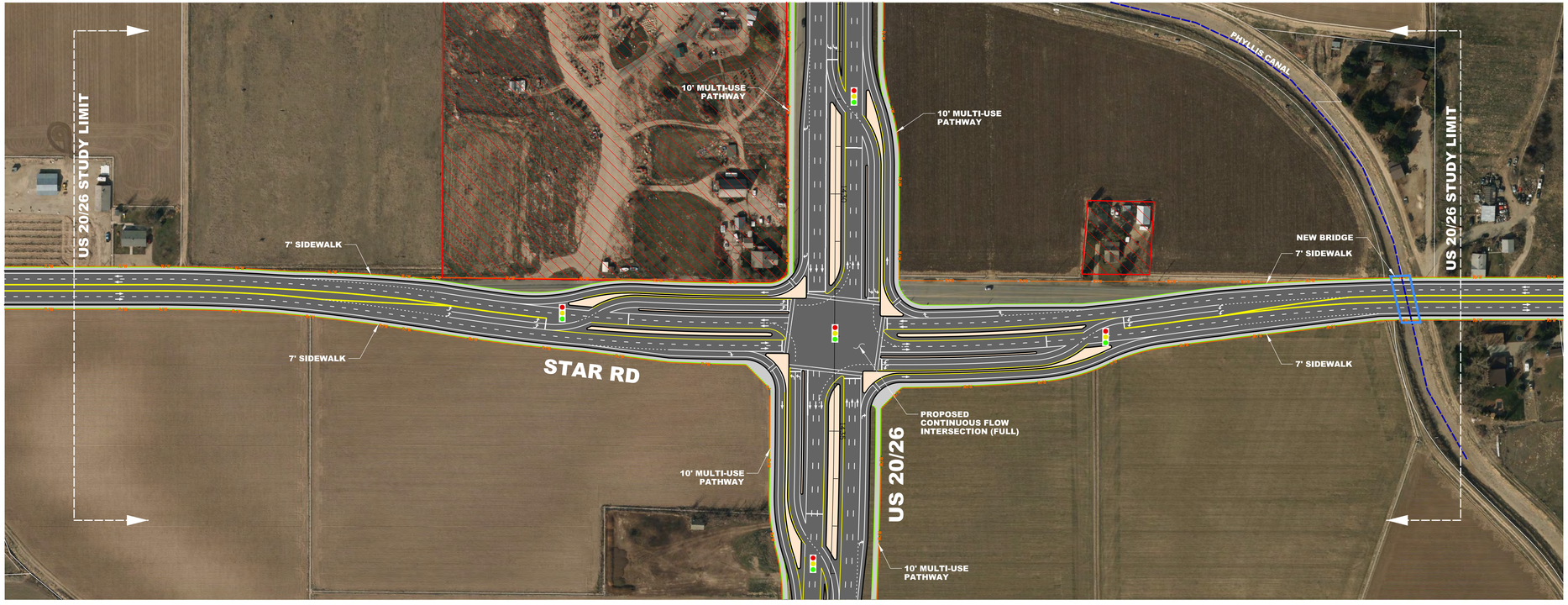

Scale (Feet)

100' 0 100' 200'

NOTE: AERIAL IMAGE TAKEN IN 2013

LEGEND

- PROPOSED RIGHT-OF-WAY
- PROPOSED PERMANENT EASEMENT
- ROADWAY LAYOUT
- MULTI-USE PATHWAY OR SIDEWALK
- PROPOSED CURB
- 230 KV POWER POLE
- PROPERTY LINE
- HISTORIC FEATURE BOUNDARY
- EXISTING MAJOR DRAINAGE / IRRIGATION
- PROPOSED MAJOR DRAINAGE / IRRIGATION
- PROPOSED NOISE WALL

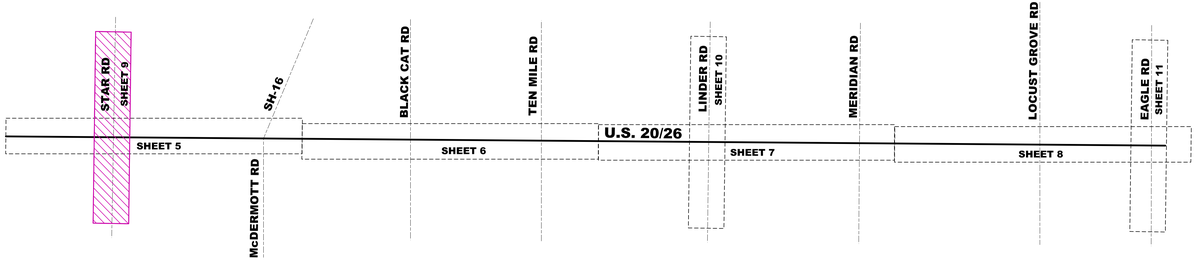

PLAN LOCATION

IDAHO TRANSPORTATION DEPARTMENT

Parametrix
ENGINEERING . PLANNING . ENVIRONMENTAL SCIENCES
2761 W RIVERSIDE DRIVE, SUITE 201 | BOISE, ID 83714
P 208.898.0012
WWW.PARAMETRIX.COM

PROJECT NO. STP-3230(106)
KEY NO. 07826

US 20/26 CORRIDOR STUDY
CONCEPT LAYOUT

OCTOBER 2016

SHEET 9 OF 11

US 20/26 CORRIDOR STUDY

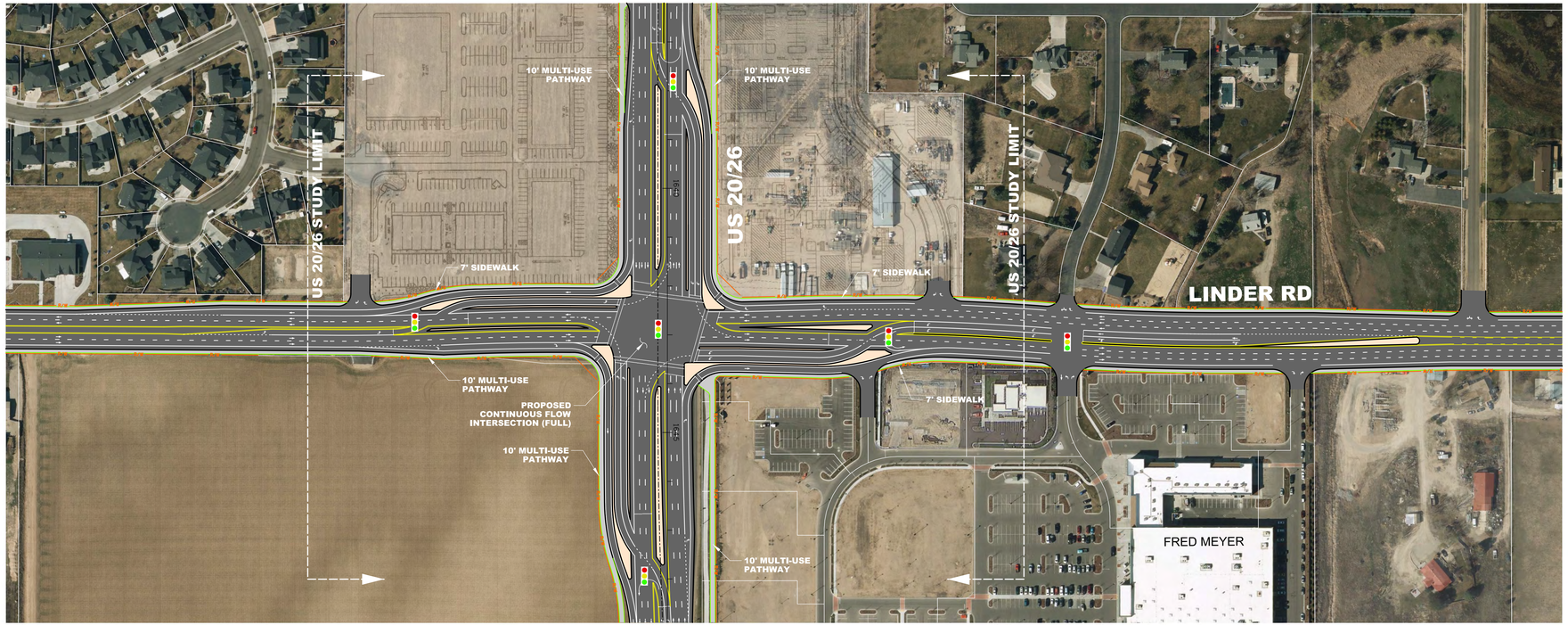

Scale (Feet)

100' 0 100' 200'

NOTE: AERIAL IMAGE TAKEN IN 2013

LEGEND

- PROPOSED RIGHT-OF-WAY
- PROPOSED PERMANENT EASEMENT
- ROADWAY LAYOUT
- MULTI-USE PATHWAY OR SIDEWALK
- PROPOSED CURB
- 230 KV POWER POLE
- PROPERTY LINE
- HISTORIC FEATURE BOUNDARY
- EXISTING MAJOR DRAINAGE / IRRIGATION
- PROPOSED MAJOR DRAINAGE / IRRIGATION
- PROPOSED NOISE WALL

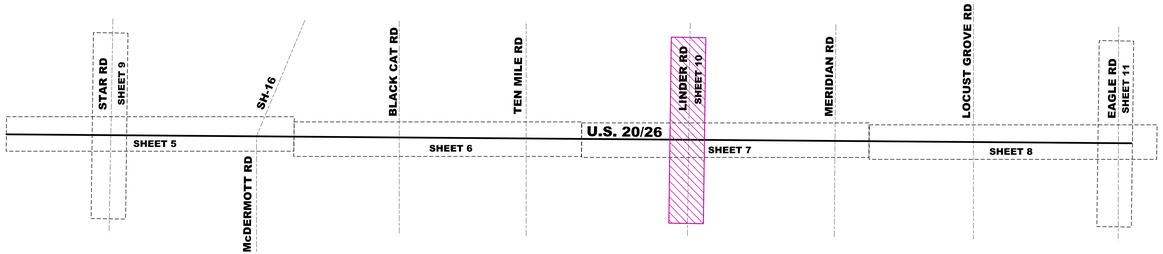

PLAN LOCATION

IDAHO TRANSPORTATION DEPARTMENT

Parametrix
ENGINEERING . PLANNING . ENVIRONMENTAL SCIENCES
7761 W RIVERSIDE DRIVE, SUITE 201 | BOISE, ID 83714
P 208.898.0012
WWW.PARAMETRIX.COM

PROJECT NO. STP-3230(106)
KEY NO. 07826

US 20/26 CORRIDOR STUDY
CONCEPT LAYOUT

OCTOBER 2016

SHEET 10 OF 11

US 20/26 CORRIDOR STUDY

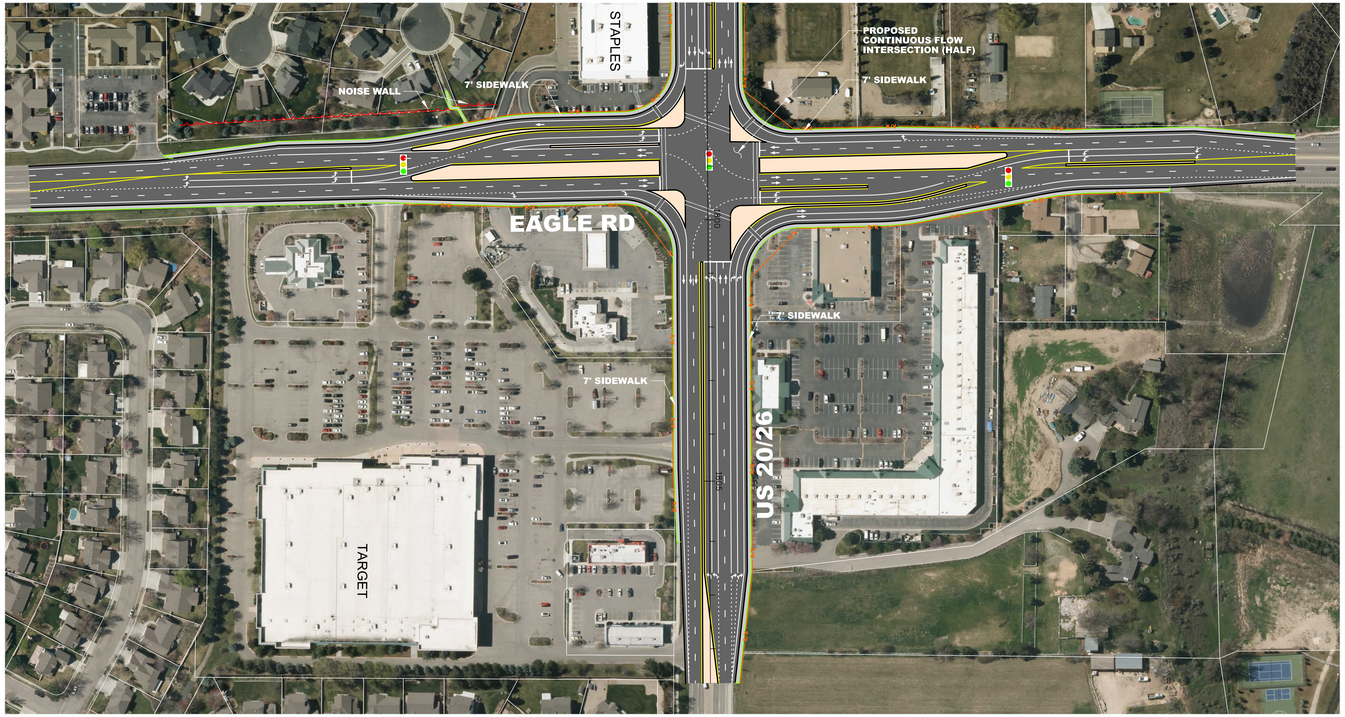

Scale (Feet)

100' 0 100' 200'

NOTE: AERIAL IMAGE TAKEN IN 2013

LEGEND

- PROPOSED RIGHT-OF-WAY
- PROPOSED PERMANENT EASEMENT
- ROADWAY LAYOUT
- MULTI-USE PATHWAY OR SIDEWALK
- PROPOSED CURB
- 230 KV POWER POLE
- PROPERTY LINE
- HISTORIC FEATURE BOUNDARY
- EXISTING MAJOR DRAINAGE / IRRIGATION
- PROPOSED MAJOR DRAINAGE / IRRIGATION
- PROPOSED NOISE WALL

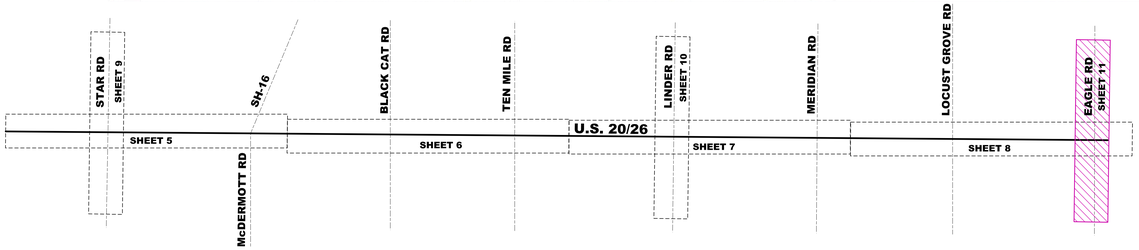

PLAN LOCATION

IDAHO TRANSPORTATION DEPARTMENT

Parametrix
ENGINEERING . PLANNING . ENVIRONMENTAL SCIENCES
7761 W RIVERSIDE DRIVE, SUITE 201 | BOISE, ID 83714
P 208.898.0012
WWW.PARAMETRIX.COM

PROJECT NO. STP-3230(106)
KEY NO. 07826

US 20/26 CORRIDOR STUDY
CONCEPT LAYOUT

OCTOBER 2016

SHEET 11 OF 11