

Program Name Abbreviations Used in Program Sheets

<i>Abbreviation</i>	<i>Program Name</i>	<i>Abbreviation</i>	<i>Program Name</i>
APPR	Appropriation Earmarks	MET	Metro Planning
APT-MTNC	Airport Facility Maintenance	NP	Non-Participating
APT-NEW	New Airport Facility	NP (L)	Non-Participating (Local)
APT-PLAN	Airport Planning	OPS	System Support
AVI-SYS	Aviation System Planning	OTH-FA	Other Federal Aid
BR-DSCR	Bridge Discretionary	OTH-FA (L)	Other Federal Aid (Local)
BR-LOCAL	Bridge - Local	PAVE	Pavement Preservation
BR-OFF	Bridge - Off System	PLAN	Planning & Scoping
BR-PRESERVE	Bridge Preservation	PLHD	Public Lands
BR-RESTORE	Bridge Restoration	PLHD (L)	Public Lands (Local)
CC4I	Transportation Alternatives	RDSIDE	Roadside Items
CMAQ	Congestion Mitigation/Air Quality	RESTORE	Restoration
CMAQ (L)	Congestion Mitigation/Air Quality (Local)	SAFETY	Safety
CPCTY	Capacity	SAFETY (L)	Safety (Local)
DEMO	Demonstration	SPR	State Planning & Research
DEMO (L)	Demonstration (Local)	ST RRX	State Rail
EARLY	Early Development	STP-RURAL (L)	STP - Local Rural
ER-NOW	ER - Emergency Repair	STP-TMA	STP - Transportation Mgt Area
ER-NOW (L)	ER - Emergency Repair (Local)	STP-URBAN (L)	STP - Local Urban
ER-PERM	ER - Permanent Repair	STRATEGY	Strategic Initiatives
ER-PERM (L)	ER - Permanent Repair (Local)	OTHER ASSETS	Supporting Infrastructure Assets
EXTRNL	External to ITD Financials	TAP-TMA	Transportation Alternatives - TMA
FED RRX	STP - Rail (Protection)	TCSP	TCSP
FED RRX (L)	STP. - Rail (Protection) (Local)	TIGER	TIGER
FLAP	Federal Lands Access Program	TRAFFIC	Traffic Operations
FLAP (L)	Federal Lands Access Program (Local)	TRAILS	Recreational Trails
FREIGHT	Formula Freight Program	TRNS-CAP	Capital
HIPRI	High Priority SAFETEA-LU	TRNS-OPS	Operations
UNALLOC	State Unallocated		
LP-ST	Local Participation		
MAJOR	Significant Projects Program		

Fund Source Abbreviations Used in Program Sheets


<i>Abbreviation</i>	<i>Fund Source Name</i>	<i>Abbreviation</i>	<i>Fund Source Name</i>
112	Section 112 (FY06 Appr Bill)	FREIGHT	Formula Freight
115	Section 115 (FY04 Appr Bill)	GA-APT	General Aviation Airport
117	Section 117 (FY05 Appr Bill)	HFL	Highways for Life
129	Section 129 (FY08 Appr Bill)	HIPRI	High Priority SAFETEA-LU
330	Section 330 Discretionary	HIPRI	High Priority TEA-21
378	Section 378 Funding (Utah Border)	HSIP	Safety
5303	5303 - Metropolitan Planning	HSIP (L)	Safety (Local)
5304	5304 - Statewide Planning	IM	Interstate Maintenance
5309	5309 - Bus and Bus Facility Grants	IM-DISCR	Interstate Maintenance Discretionary*
5311	5311 - Rural Area Formula Program	IRR	Indian Reservation Roads
5312	5312 - National Research Program	LPT	Local Participating
5320	5320 - Alt. Trans. in Parks and Public Lands	LTAP	LTAP - T2 Center
5505	5505 - University Transportation Centers	MET	Metro Planning
5307 L Urb	5307 - Large Urbanized Area Formula Grants	NH	National Highway System
5307 S Urb	5307 - Small Urbanized Area Formula Grants	NP	Non-Participating
5309(d)	5309(d) - Capital Investment Grants "New Starts"	OTH-FED	Other Federal Non-Formula
5310 L Urb	5310 - Pop>200K Transport for Elderly&Disabled	PLHD	Public Lands Highways Discretionary*
5310 R Urb	5310 - Pop<50K Transport for Elderly&Disabled	PR-APT	Primary Service Airport
5310 S Urb	5310 - Pop<200K Transport for Elderly&Disabled	PRIV	Private Funds
5311(b)(2)	5311(b)(3) - Rural Transit Assistance	PU-APT	Public Use Airports
5311(c)	5311(c) - Public Trans. On Indian Reservations	SB	Scenic Byways Discretionary*
5311(f)	5311(f) - Intercity Bus	SF	Other State Categories
5313(a)(2)	5313(a)(2) - Transit Cooperative Research Program	SPR	State Planning & Research
5339 L Urb	5339 - Large Urban State of Good Repair for Bus	SR2S	Safe Routes to School
5339 Rural	5339 - Rural State of Good Repair for Bus	ST	State
5339 S Urb	5339 - Small Urban State of Good Repair for Bus	ST2	State (HB312)
BR-DISCR	Bridge Discretionary*	STB	State Unallocated
BR-LOC	Bridge - Local	STP	STP - State Highway
BR-OFF	Bridge - Off System	STP-RURAL	STP - Local Rural
BR-STATE	Bridge - State	STP-TMA	STP - Transportation Management Area
CA-APT	Community Access Airport	STP-U	STP - Local Urban
CBI	Corridor Border Infrastructure Discretionary*	STSI	State Strategic Initiatives
CIG TAX	Cigarette Tax	STX	State Rail-Highway Safety
CMAQ	Congestion Mitigation / Air Quality	TAP-RURAL	Transportation Alternatives - Rural
DEMO	Demonstration Projects ISTE A	TAP-TMA	Transportation Alternatives - TMA
TIGER	TIGER	TAP-URBAN	Transportation Alternatives - Urban
FED RRX	Federal Rail Highway Crossings	TCSP	TCSP Discretionary*
FLAP	Federal Lands Access Program	TECM	Transportation Expansion & Congestion Mitigation
		TRAILS	Recreational Trails



District 1 Highways Project List

SUBJECT TO REVISION DUE TO REASONS SUCH AS FUNDING, OBLIGATION LIMITATION, PROJECT SCOPE, COST, AND POLICY/REGULATION/RULE CHANGES

Route, Location		District	Scheduled Costs (Dollars in Thousands with Match)										Lifetime Direct Costs All Programs			Notes
Key No.	Mileposts	Work, Detail	Ph	2021	2022	2023	2024	2025	2026	2027	PREL	Total	Federal	Match		
Sponsor	Program	Fund	See AvP for dollar units													
SH 53, PLEASANT VIEW IC, KOOTENAI CO	1		CN	-	-	-	-	-	10,765	10,325	8,400	29,490	27,325	2,165	1	
10005	MP 1.750 - 2.570	SAFTY/TRAF OPER, Intersection Improv	PE	-	-	-	-	-	-	-	-	2,769	2,565	204	R	
POST FALLS HD	CPCTY	STP	RW	3,000	-	-	-	-	-	-	-	4,429	4,104	325		
This project, located at the intersection of SH-53 and Pleasant View approximately milepost 2.2, will construct two underpasses; one as an interchange for Pleasant View Road over SH-53 and the second over the railroad interchange and structure to accommodate traffic flows and realignment of the ramps and intersecting roadways. The project will reduce serious and fatal type crashes as well as improve mobility by providing on and off-ramps for Pleasant View Road, structure over the rail road. This project will also close two other railroad crossings and add illumination.																
SMA-7905, RAMSEY RD; WYOMING AVE TO LANCASTER RD	1		CN	-	-	-	2,456	1,192	-	-	-	3,648	3,380	268	1	
12310	MP 17.000 - 17.986	NEW RTE, Resurfacing	PE	-	-	-	-	-	-	-	-	1,711	1,585	126		
HAYDEN	STP-URBAN (L)	STP-U	RW	-	1,700	-	-	-	-	-	-	1,700	1,575	125		
This project will provide a new connection to Ramsey Road from Wyoming Ave to Lancaster Road in Coeur d'Alene. The project is located on SMA-7905 from mile point 17.0 to 17.986.																
STC-5791, INT MEYER RD & BOEKEL RD, RATHDRUM	1		CN	-	-	1,183	-	-	-	-	-	1,183	1,096	87	1	
13864	MP 104.026 - 104.026	SAFTY/TRAF OPER, Intersection Improv	PE	-	-	-	-	-	-	-	-	600	556	44		
RATHDRUM	STP-URBAN (L)	STP-U	RW	-	-	-	-	-	-	-	-	-	-	-		
This project will provide additional operational capacity of safety to the intersection of Meyer and Boekel roads. The project is located on STC-5791 at mile point 104.026.																
STC-1801, RAILROAD AVE, ST MARIES	1		CN	2,766	-	-	-	-	-	-	-	2,766	2,563	203		
13873	MP 101.301 - 101.784	RESRF/RESTO&REHAB, Base/Sub-bas	PE	-	-	-	-	-	-	-	-	660	612	48		
ST MARIES	STP-RURAL (L)	STP-RURAL	RW	102	-	-	-	-	-	-	-	102	95	7		
The purpose of this project is to reconstruct Railroad Avenue between the Potlatch Mill and Hwy-3 in St. Maries. This includes a two lane section with turn lanes at 10th and Hwy-3, and a retaining wall with storm water improvements. The project is located on STC-1801 between mile points 101.301 and 101.784.																
SMA-7505, SPOKANE ST RV BR, POST FALLS	1		CN	-	-	3,178	-	-	-	-	-	3,178	2,945	233	1	
18716	MP 0.653 - 0.829	BR/APPRS, Bridge Replacement	PE	-	-	-	-	-	-	-	-	399	370	29		
POST FALLS HD	BR-LOCAL	BR-LOC	RW	-	-	-	-	-	-	-	-	-	-	-		
This project is proposed to be an epoxy overlay/cathodic protection replacement to the Spokane Street Bridge that will improve a vital link to the transportation area in Spokane. This project is located on SMA-7505 between mile points 0.653 and 0.829.																
OFFSYS, SLAUGHTER HOUSE BR, BENEWAH CO	1		CN	-	-	2,477	-	-	-	-	-	2,477	2,295	182		
18813	MP 101.885 - 101.885	BR/APPRS, Bridge Replacement	PE	-	-	-	-	-	-	-	-	580	537	43		
BENEWAH COUNTY	BR-OFF	BR-OFF	RW	-	-	-	-	-	-	-	-	-	-	-		
The Slaughter House Bridge on St. Joe City Road is a one lane bridge in very poor condition. The bridge has been on the watch list for Benewah County for many years. The guardrails are substandard and because of the narrow width, the rails are damaged from many logging truck impacts. This project is located at mile point 101.885.																



District 1 Highways Project List

Group: Highway Projects (System)
Sort: STIP

SUBJECT TO REVISION DUE TO REASONS SUCH AS FUNDING, OBLIGATION LIMITATION, PROJECT SCOPE, COST, AND POLICY/REGULATION/RULE CHANGES

Route, Location		District	Scheduled Costs (Dollars in Thousands with Match)										Lifetime Direct Costs All Programs			Notes
Key No.	Mileposts	Work, Detail	Ph	2021	2022	2023	2024	2025	2026	2027	PREL	Total	Federal	Match	Notes	
Sponsor			See AvP for dollar units													
Program	Fund															
OFFSYS, RUBY CR #2 BR, BOUNDARY CO	1	CN	944	-	-	-	-	-	-	-	-	944	875	69		
19046	MP 100.691 - 100.691	BR/APPRS, Bridge Replacement	PE	-	-	-	-	-	-	-	-	532	493	39		
BOUNDARY COUNTY	BR-OFF	BR-OFF	RW	-	-	-	-	-	-	-	-	-	-	-		
This project will replace the Ruby Creek Bridge #2 . The importance of Bridge #2 is that traffic to a private school (formerly Rocky Mountain Academy) all must cross this 15 foot wide structure, most of this traffic in the same time frame in the morning and evening. Once replaced, there will be two way access up this first one half mile of winding road all the way to Administration Lane, where the majority of traffic leaves Ruby Creek Road. The project is located at mile point 100.691.																
US 95, SANDPOINT LONG BR OVER PEND O'REILLE	1	CN	9,973	6,290	-	-	-	-	-	-	-	16,263	15,069	1,194	2	
19248	MP 471.743 - 472.862	BR/APPRS, Bridge Rehabilitation	PE	-	-	-	-	-	-	-	-	1,100	1,019	81	B	
STATE OF IDAHO (ITD)	BR-RESTORE	NH	RW	-	-	-	-	-	-	-	-	-	-	-		
This project will provide bridge preservation and preventive maintenance to the existing Sandpoint Longbridge to improve user operating conditions, increase safety, and reduce future maintenance costs through steel pile wrapping, adjusting or replacing bearing pads, and repairing concrete. The project is located on US-95 between mile points 471.743 and 472.862.																
STC-5708, BECK RD; SELTICE WAY TO PRAIRIE AVE, POST FA	1	CN	-	-	-	2,007	-	-	-	-	-	2,007	1,860	147	1	
19288	MP 100.264 - 102.158	RESRF/RESTO&REHAB, Minor Widenin	PE	-	-	-	-	-	-	-	-	312	289	23		
POST FALLS HD	STP-RURAL (L)	STP-RURAL	RW	-	-	-	-	-	-	-	-	-	-	-		
This project will provide a structural overlay and widen shoulders on Beck Road from Seltice Way to Prairie Avenue in Post Falls Hwy District. This project is located on STC-5708 between mile points 100.264 and 102.158.																
STC-5764, MAIN ST/SILVER VALLEY RD BRIDGE, PINEHURST	1	CN	-	-	-	-	-	-	-	-	3,574	3,574	3,312	262		
19292	MP 1.390 - 1.790	BR/APPRS, Bridge Replacement	PE	455	-	-	-	-	-	-	-	455	422	33		
PINEHURST	BR-LOCAL	BR-LOC	RW	-	50	-	-	-	-	-	-	50	46	4		
This project will replace the Main St. Bridge located over Pine Creek between Silver Street and Seventh Street. The bridges substructure is in critical condition as the concrete girders and abutments have numerous cracks and both of the bridges pier walls have been undermined. The steel piles supporting the bridge have completely lost their protective coating and are heavily corroded and pitted. The bridge and approach guardrails are all substandard, highlighting serious safety concerns. This project is located on STC-5764 between mile points 1.39 and 1.79.																
LOCAL, EARLY CORRIDOR ACQUISITION & PRESERVATION	1	CN	-	-	-	-	-	-	-	-	-	-	-	-	-1	
19344	MP 0.000 - 0.000	MAJRWDN, Right-of-Way Only	PE	-	-	-	-	-	-	-	-	-	-	-		
COEUR D'ALENE	STP-URBAN (L)	STP-U	RW	-	850	300	-	-	-	-	-	1,150	1,066	84		
This project will provide for Voluntary Early Acquisition of Right-of-Way in Corridors with approved plans. Planning (PE and PC) activities for this project will be carried out under KN 19518 KMPO Metro Planning.																
US 95, IC# 430 TO LACROSSE AVE, CDA	1	CN	-	-	-	-	-	-	3,761	-	-	4,761	-	4,761	1	
19452	MP 429.633 - 430.000	RECONST/REALIGN, Plant Mix Paveme	PE	-	-	-	-	-	-	-	-	768	-	768	P	
STATE OF IDAHO (ITD)	RESTORE	ST2	RW	-	-	-	-	-	-	-	-	90	-	90	M	




District 1 Highways Project List

Group: Highway Projects (System)
Sort: STIP

SUBJECT TO REVISION DUE TO REASONS SUCH AS FUNDING, OBLIGATION LIMITATION, PROJECT SCOPE, COST, AND POLICY/REGULATION/RULE CHANGES

Route, Location				District	Scheduled Costs (Dollars in Thousands with Match)								Lifetime Direct Costs All Programs			
Key No.	Mileposts	Work, Detail			See AvP for dollar units								Total	Federal	Match	Notes
Sponsor		Program	Fund	Ph	2021	2022	2023	2024	2025	2026	2027	PREL				
US 95, IC# 430 TO LACROSSE AVE, CDA				1	CN	-	-	-	-	1,000	-	-	4,761	-	4,761	1
19452	MP 429.633 - 430.000	RECONST/REALIGN, Plant Mix Paveme			PE	-	-	-	-	-	-	-	768	-	768	P
STATE OF IDAHO (ITD)		RDSIDE	ST2		RW	-	-	-	-	-	-	-	90	-	90	M
This project will realign and widen to 4-lanes from MP 429.633 to MP 430.0, and will include improvements to drainage, pavement, and update ADA curb ramps and sidewalk.																
STC-5770, WISCONSIN ST; HIGH ST TO US-2, PRIEST RIVER				1	CN	-	-	1,070	-	-	-	-	1,070	991	79	
19513	MP 6.015 - 6.119	RECONST/REALIGN, Plant Mix Paveme			PE	-	-	-	-	-	-	-	221	205	16	
PRIEST RIVER		STP-RURAL (L)	STP-RURAL		RW	-	-	-	-	-	-	-	300	278	22	
This project will provide street improvements on Wisconsin St. from High St. to Hwy-2 in Priest River. This project includes a new sidewalk on the east side of Wisconsin St. and pedestrian improvements at the intersection of Hwy-2 and High St. The offset intersection creates confusion for all vehicles creating a safety concern. This project is located on STC-5770 between mile points 6.015 and 6.119.																
SH 41, MULLAN AVE TO PRAIRIE AVE, POST FALLS				1	CN	8,058	-	-	-	-	-	-	10,412	9,647	765	1
19682	MP 0.446 - 2.651	RECONST/REALIGN, Plant Mix Paveme			PE	-	-	-	-	-	-	-	3,400	3,150	250	P
STATE OF IDAHO (ITD)		RESTORE	STP		RW	-	-	-	-	-	-	-	11,000	6,579	4,421	M
SH 41, MULLAN AVE TO PRAIRIE AVE, POST FALLS				1	CN	796	-	-	-	-	-	-	10,412	9,647	765	1
19682	MP 0.446 - 2.651	RECONST/REALIGN, Plant Mix Paveme			PE	-	-	-	-	-	-	-	3,400	3,150	250	P
STATE OF IDAHO (ITD)		RDSIDE	STP		RW	-	-	-	-	-	-	-	11,000	6,579	4,421	M
SH 41, MULLAN AVE TO PRAIRIE AVE, POST FALLS				1	CN	158	-	-	-	-	-	-	10,412	9,647	765	1
19682	MP 0.446 - 2.651	RECONST/REALIGN, Plant Mix Paveme			PE	-	-	-	-	-	-	-	3,400	3,150	250	P
STATE OF IDAHO (ITD)		ETS	STP		RW	-	-	-	-	-	-	-	11,000	6,579	4,421	M
This project will reconstruct Hwy-41 from MP 0.446 to MP 2.651. Improvements include a 4-lane divided roadway, upgrading the signal at Prairie Ave, installing a new signal at 16th Ave, intersection turn bays and illumination, and adding a shared-use path on one side of the highway.																
STC-5750, PINE CR RD BRIDGE, SHOSHONE CO				1	CN	-	-	-	-	-	-	3,327	3,327	3,083	244	
19718	MP 5.150 - 5.550	BR/APPRS, Bridge Replacement			PE	405	-	-	-	-	-	-	405	375	30	
SHOSHONE COUNTY		BR-LOCAL	BR-LOC		RW	-	20	-	-	-	-	-	20	19	1	
This project will replace the Pine Creek Rd. Bridge located over Pine Creek in Shoshone County. The bridges substructure is in critical condition with its steel piles rusted, abutments cracking and its concrete on the southwest wing wall spalled exposing rebar. Significant scour has occurred and the bridge railing has also been damaged. This project is located on STC-5750 between mile points 5.15 and 5.55.																
SH 6, BENEWAH CO LN TO SANTA JCT				1	CN	966	-	-	-	-	-	-	966	-	966	
19851	MP 20.286 - 35.055	PM, Seal Coat			PE	(100)	-	-	-	-	-	-	28	-	28	
STATE OF IDAHO (ITD)		PAVE	ST2		RW	-	-	-	-	-	-	-	-	-	-	G
The project SH 6, BENEWAH LINE TO SANTA JCT sealcoat consists of seal coating SH 6 from MP 20.3 to MP 35.05 for a total of 14.7 Ln Miles.																



District 1 Highways Project List

Group: Highway Projects (System)
Sort: STIP

SUBJECT TO REVISION DUE TO REASONS SUCH AS FUNDING, OBLIGATION LIMITATION, PROJECT SCOPE, COST, AND POLICY/REGULATION/RULE CHANGES

Route, Location		District	Scheduled Costs (Dollars in Thousands with Match)										Lifetime Direct Costs All Programs			
Key No.	Mileposts	Work, Detail	See AvP for dollar units										Total	Federal	Match	Notes
Sponsor	Program	Fund	Ph	2021	2022	2023	2024	2025	2026	2027	PREL					
19916	MP 505.000 - 506.250	RESRF/RESTO&REHAB, Pavement Re	CN	-	-	6,627	6,085	-	-	-	-	14,402	28	14,374		
			PE	-	-	-	-	-	-	-	-	1,135	-	1,135	P	
			RW	-	-	-	-	-	-	-	-	-	1,800	-	1,800	M
19916	MP 505.000 - 506.250	RESRF/RESTO&REHAB, Pavement Re	CN	-	-	830	830	-	-	-	-	14,402	28	14,374		
			PE	-	-	-	-	-	-	-	-	1,135	-	1,135	P	
			RW	-	-	-	-	-	-	-	-	-	1,800	-	1,800	M
19916	MP 505.000 - 506.250	RESRF/RESTO&REHAB, Pavement Re	CN	-	-	30	-	-	-	-	-	14,402	28	14,374		
			PE	-	-	-	-	-	-	-	-	1,135	-	1,135	P	
			RW	-	-	-	-	-	-	-	-	-	1,800	-	1,800	M
This project will improve safety and mobility on Hwy-95 in Bonners Ferry from (milepost 505) up through Hwy-2 (milepost 506.25). The safety and mobility improvements will be accomplished by expanding the two lane roadway in the business area, into three lanes and adding bicycle lanes. Also sidewalks will be updated to allow people with disabilities more access.																
19948	MP 51.944 - 51.977	BR/APPRS, Bridge Replacement	CN	-	11,271	-	-	-	-	-	-	11,271	10,400	871		
			PE	-	-	-	-	-	-	-	-	423	390	33	B	
			RW	-	-	-	-	-	-	-	-	-	-	-	-	W G
This project will replace the I-90 Elizabeth Park structure in order to improve safety and increase the vertical clearance. The existing structure currently has many deficiencies that include: excessive spalls and cracks, exposed reinforcement throughout structural components; along with a substandard vertical clearance. The new, wider bridge will be constructed on a variable raised profile that meets current standards and the minimum 17.0 feet vertical clearance over I-90. This project is located on I-90 at mile point 51.956.																
19955	MP 1.414 - 1.414	SAFTY/TRAF OPER, Railroad Signals	CN	-	-	-	-	-	-	-	391	391	362	29	1	
			PE	105	-	-	-	-	-	-	-	105	97	8		
			RW	-	-	-	-	-	-	-	-	-	-	-	-	
This project will reconstruct the approaches to the crossing at Chase Rd. and the BNSF branch line serving Post Falls. The project is located on SMA-7515 at mile point 1.414.																
19995	MP 106.270 - 106.270	SAFTY/TRAF OPER, Railroad Gates	CN	-	10	410	-	-	-	-	-	420	378	42		
			PE	-	10	-	-	-	-	-	-	25	22	3		
			RW	-	-	-	-	-	-	-	-	-	-	-	-	
This project will install gates, warning signs and insulated concrete planking at MP 106.27 to enhance safety for travelers on Selle Rd, (STC-5782).																
20034	MP 0.000 - 12.280	PM, Seal Coat	CN	-	1,342	-	-	-	-	-	-	1,347	1,243	104		
			PE	-	-	-	-	-	-	-	-	71	-	71		
			RW	-	-	-	-	-	-	-	-	-	-	-	-	G
This project consists of seal coating SH 1 from milepost 0 to milepost 12, Canada Boarder.																



District 1 Highways Project List

SUBJECT TO REVISION DUE TO REASONS SUCH AS FUNDING, OBLIGATION LIMITATION, PROJECT SCOPE, COST, AND POLICY/REGULATION/RULE CHANGES

Route, Location		District	Scheduled Costs (Dollars in Thousands with Match)										Lifetime Direct Costs All Programs			Notes	
Key No.	Mileposts	Work, Detail	Ph	2021	2022	2023	2024	2025	2026	2027	PREL	Total	Federal	Match			
Sponsor	Program	Fund		See AvP for dollar units													
US 95, SH 41, FY21 D1 SEALCOATS	1	CN	1,988	-	-	-	-	-	-	-	-	1,988	-	1,988	1		
20035	MP 0.000 - 0.000	PM, Seal Coat	PE	-	-	-	-	-	-	-	-	27	-	27	P		
STATE OF IDAHO (ITD)	PAVE	ST2	RW	-	-	-	-	-	-	-	-	-	-	-	G		
The project US 95, FY21 D1 US 95 and SH 41 SEALCOATS preserves the pavement on US-95 MP 435.026 Dakota Ave. to MP 454 end of Granite Hill passing lane, SH 41 from MP 18.1 SH41/SH53 JCT to MP 28.7 N. Spirit Lake CL. Work would include a seal coat and pavement markings.																	
STC-5750, W FK PINE CR RD BR, SHOSHONE CO	1	CN	-	-	-	-	-	-	-	-	1,422	1,422	1,318	104			
20039	MP 103.151 - 103.189	BR/APPRS, Bridge Replacement	PE	207	-	-	-	-	-	-	-	207	192	15			
SHOSHONE COUNTY	BR-LOCAL	STP-RURAL	RW	-	-	-	-	-	-	-	-	-	-	-			
The West Fork Pine Creek Road Bridge over Pine Creek project is located near the City of Pinehurst in Shoshone County and includes replacement of the existing single-span concrete bridge. The project is located on STC-5750 at mile point 103.151.																	
STC-1697, FRENCH GULCH/FERNAN HILL RD, EASTSIDE HD	1	CN	-	-	-	-	1,463	-	-	-	-	1,463	1,356	107	1		
20094	MP 12.079 - 15.480	RESRF/RESTO&REHAB, Resurfacing	PE	-	-	-	-	-	-	-	-	428	396	32			
EASTSIDE HD Number 3	STP-RURAL (L)	STP-RURAL	RW	-	-	-	-	-	-	-	-	-	-	-			
This project is located near the City of Coeur d' Alene in Kootenai County and consists of funding to construct a 2 inch overlay, new pavement markings and additional safety features including signs and guardrail, when appropriate, to provide significant improvements to the safety and conditions of this road. The project is located on STC-1697 between mile points 12.91 and 16.33.																	
SH 41, E PRAIRIE AVE TO BOEKEL RD, KOOTENAI CO	1	CN	10,160	-	-	-	-	-	-	-	-	37,008	34,281	2,727	1		
20098	MP 2.450 - 6.460	RECONST/REALIGN, Plant Mix Paveme	PE	-	-	-	-	-	-	-	-	1,948	1,805	143	P R		
STATE OF IDAHO (ITD)	CPCTY	NH	RW	-	-	-	-	-	-	-	-	4,310	3,669	641	M		
SH 41, E PRAIRIE AVE TO BOEKEL RD, KOOTENAI CO	1	CN	265	-	-	-	-	-	-	-	-	37,008	34,281	2,727	1		
20098	MP 2.450 - 6.460	RECONST/REALIGN, Plant Mix Paveme	PE	-	-	-	-	-	-	-	-	1,948	1,805	143	P R		
STATE OF IDAHO (ITD)	ETS	NH	RW	-	-	-	-	-	-	-	-	4,310	3,669	641	M		
This project will reconstruct SH-41 from MP 2.45 to MP 5.46. Improvements include a 4-lane divided roadway, upgrading the signal at Hayden Ave, installing a new signal at Wyoming Ave, upgrading a RR crossing signal, intersection turn bays and illumination, and adding a shared-use path on one side of the highway.																	
US 2, BNSF RR UNDERPASS, SANDPOINT	1	CN	-	-	-	-	-	4,010	-	-	-	4,050	-	4,050			
20121	MP 475.100 - 475.800	RECONST/REALIGN, Bridge Vertical Cl	PE	-	-	-	-	-	-	-	-	553	-	553	P		
STATE OF IDAHO (ITD)	RESTORE	ST	RW	120	-	-	-	-	-	-	-	120	-	120	M		
US 2, BNSF RR UNDERPASS, SANDPOINT	1	CN	-	-	-	-	-	40	-	-	-	4,050	-	4,050			
20121	MP 475.100 - 475.800	RECONST/REALIGN, Bridge Vertical Cl	PE	-	-	-	-	-	-	-	-	553	-	553	P		
STATE OF IDAHO (ITD)	RDSIDE	ST	RW	-	-	-	-	-	-	-	-	120	-	120	M		
The project US-2 BNSF RR UNDERPASS CLEARANCE IMPROVEMENT reconstructs 0.7 miles of US-2 to correct the vertical overhead height restriction clearance of 14.5 feet to current standards. The project is located on US-2 between mile points 475.1 and 475.8.																	



District 1 Highways Project List

SUBJECT TO REVISION DUE TO REASONS SUCH AS FUNDING, OBLIGATION LIMITATION, PROJECT SCOPE, COST, AND POLICY/REGULATION/RULE CHANGES


Route, Location		District	Scheduled Costs (Dollars in Thousands with Match)										Lifetime Direct Costs All Programs			Notes
Key No.	Mileposts	Work, Detail	Ph	2021	2022	2023	2024	2025	2026	2027	PREL	Total	Federal	Match	Notes	
Sponsor	Program	Fund	See AvP for dollar units													
LOCAL, FY21 KMPO METRO PLANNING	1	CN	-	-	-	-	-	-	-	-	-	-	-	-	-	-
20198	MP 0.000 - 0.000	PLAN/STUDY, Planning/Transportation	PE	99	-	-	-	-	-	-	-	-	-	-	-	-
KOOTENAI METROPOLITAN	STP-URBAN (L)	STP-U	RW	-	-	-	-	-	-	-	-	-	-	-	-	M
LOCAL, FY21 KMPO METRO PLANNING	1	CN	-	-	-	-	-	-	-	-	-	-	-	-	-	-
20198	MP 0.000 - 0.000	PLAN/STUDY, Planning/Transportation	PE	235	-	-	-	-	-	-	-	-	-	-	-	-
KOOTENAI METROPOLITAN	MET	MET	RW	-	-	-	-	-	-	-	-	-	-	-	-	M
Metropolitan planning organization (MPO) planning funds from the Federal Highway Administration and Federal Transit Administration which are included in the Unified Planning and Work Program. The projects provide transportation planning services to region.																
OFFSYS, RAPID LIGHTNING CR BR #5, BONNER CO	1	CN	-	-	-	-	-	-	-	-	2,882	2,882	2,670	212		
20207	MP 105.852 - 105.865	BR/APPRS, Bridge Replacement	PE	-	-	-	-	-	-	-	-	634	587	47		
BONNER COUNTY	BR-OFF	BR-OFF	RW	-	-	-	-	-	-	-	-	-	-	-		
The Rapid Lightning Creek Bridge #5 Replacement project is located near the City of Sandpoint in Bonner County and includes replacement of the deficient bridge with replacement of the approach guardrail along with new bridge railing. The project is located between mile points 105.852 and 105.865.																
STC-5804, DEEP CR LOOP; JCT US-95 TO LIONS DEN, BOUND	1	CN	-	1,662	-	-	-	-	-	-	-	1,662	1,540	122		
20215	MP 0.000 - 3.056	RESRF/RESTO&REHAB, Resurfacing	PE	-	-	-	-	-	-	-	-	336	311	25		
BOUNDARY COUNTY	STP-RURAL (L)	STP-RURAL	RW	-	-	-	-	-	-	-	-	-	-	-		
This project is located near the City of Naples and the City of Bonners Ferry in Boundary County and consists of a thick overlay along this roadway as the existing road has become rough and uneven from the weather and heavy truck traffic during the hot summer months. This application will address areas of rutting as well as edge cracking and physical damage. The project is located on STC-5804 between mile points 0.0 and 3.056.																
STATE, FY21 D1 BRIDGE REPAIRS	1	CN	4,673	-	-	-	-	-	-	-	-	4,673	4,330	343		
20218	MP 0.000 - 0.000	BR/APPRS, Bridge Deck Repair	PE	-	-	-	-	-	-	-	-	315	292	23	B	
STATE OF IDAHO (ITD)	BR-PRESERVE	STP	RW	-	-	-	-	-	-	-	-	-	-	-	G	
This project will provide bridge deck preservation and preventative maintenance to the bridges, bridge approaches and guardrail in various locations throughout District 1.																
STATE, FY24, D1 SEALCOATS	1	CN	-	-	4,693	-	-	-	-	-	-	4,693	-	4,693		
20237	MP 0.000 - 0.000	PM, Seal Coat	PE	-	-	-	-	-	-	-	-	50	-	50		
STATE OF IDAHO (ITD)	PAVE	ST	RW	-	-	-	-	-	-	-	-	-	-	-	G	
This project preserves the pavement on US-95 from MP 378.7 Sanders Rd to MP 398.6 Benewah County Line, from MP 404.1 W. Conkling Rd to MP 421.2 W. Kidd Island bay Rd., and MP 507.8 city of Bonners Ferry to MP 510.4 Basin Ln. Work would include a seal coat and pavement markings.																
I 90, DIVISION ST IC OPASS, KELLOGG	1	CN	11,471	-	-	-	-	-	-	-	-	11,471	10,584	887		
20244	MP 50.517 - 50.917	BR/APPRS, Bridge Replacement	PE	-	-	-	-	-	-	-	-	555	512	43	B	
STATE OF IDAHO (ITD)	BR-RESTORE	IM	RW	-	-	-	-	-	-	-	-	-	-	-	W G	



District 1 Highways Project List

SUBJECT TO REVISION DUE TO REASONS SUCH AS FUNDING, OBLIGATION LIMITATION, PROJECT SCOPE, COST, AND POLICY/REGULATION/RULE CHANGES

Route, Location		District	Scheduled Costs (Dollars in Thousands with Match)										Lifetime Direct Costs All Programs			Notes
Key No.	Mileposts	Work, Detail	Ph	2021	2022	2023	2024	2025	2026	2027	PREL	Total	Federal	Match	Notes	
Sponsor	Program	Fund	See AvP for dollar units													
This project will replace the I-90 Division Street structures in order to improve safety and increase the vertical clearance. The existing structure currently has many deficiencies that include: excessive spalls and cracks, exposed reinforcement throughout structural components; along with a substandard vertical clearance. The new, wider bridge will be constructed on a variable raised profile that meets current standards and the minimum 17.0 feet vertical clearance over I-90. The project is located on I-90 at mile point 50.545.																
US 95, GRANITE NORTH & FRONTAGE RDS, BONNER CO	1	CN	-	-	4,500	-	-	-	-	-	-	34,187	10,267	23,920		
20350	MP 450.880 - 454.510	MAJRWIDN, Grading & Drainage	PE	-	-	-	-	-	-	-	-	2,875	-	2,875	P R	
STATE OF IDAHO (ITD)	CPCTY	STECM	RW	-	-	-	-	-	-	-	-	2,458	1,415	1,043	M	
US 95, GRANITE NORTH & FRONTAGE RDS, BONNER CO	1	CN	-	-	8,806	-	-	-	-	-	-	34,187	10,267	23,920		
20350	MP 450.880 - 454.510	MAJRWIDN, Grading & Drainage	PE	-	-	-	-	-	-	-	-	2,875	-	2,875	P R	
STATE OF IDAHO (ITD)	FREIGHT	FREIGHT	RW	-	-	-	-	-	-	-	-	2,458	1,415	1,043	M	
The project will construct 4 lane divided highway on US-95 and frontage road from MP 452.5 to 454.1. The southern tie in would be the terminus of the recently constructed "Granite South Project" and the north terminus would be at Trails End Road. Project is funded, in part, with Grant Anticipation Revenue Vehicle bonds until repaid via debt service using federal funds.																
OFFSYS, S GRANITE LAKE BNSF RRX, BONNER CO	1	CN	-	-	310	-	-	-	-	-	-	310	279	31		
20359	MP 100.758 - 100.758	SAFTY/TRAF OPER, Railroad Signals	PE	-	-	10	-	-	-	-	-	10	9	1		
BONNER COUNTY	RAIL	FED RRX	RW	-	-	-	-	-	-	-	-	-	-	-		
Install type 1 signal including constant warning detection, planking, and cabinet. The project is located at mile point 100.758.																
SH 3, MEADOWHURST RD TO HELLS GULCH RD, BENEWAH C	1	CN	-	694	-	-	-	-	-	-	-	694	-	694		
20363	MP 87.587 - 95.974	PM, Seal Coat	PE	-	-	-	-	-	-	-	-	75	-	75		
STATE OF IDAHO (ITD)	PAVE	ST	RW	-	-	-	-	-	-	-	-	-	-	-	G	
This project consists of seal coating SH 3 from milepost 87.587 milepost 95.331.																
US 2, PRIEST RV CITY LIMITS	1	CN	-	-	-	-	-	1,898	-	-	-	2,063	1,912	151		
20365	MP 6.894 - 9.669	RESRF/RESTO&REHAB, Pavement Re	PE	-	-	-	-	-	-	-	-	230	213	17	P	
STATE OF IDAHO (ITD)	RESTORE	NH	RW	-	-	-	-	-	-	-	-	-	-	-	M G	
US 2, PRIEST RV CITY LIMITS	1	CN	-	-	-	-	-	165	-	-	-	2,063	1,912	151		
20365	MP 6.894 - 9.669	RESRF/RESTO&REHAB, Pavement Re	PE	-	-	-	-	-	-	-	-	230	213	17	P	
STATE OF IDAHO (ITD)	RDSIDE	NH	RW	-	-	-	-	-	-	-	-	-	-	-	M G	
This US-2 project from milepost 6.894 to milepost 9.669 will provide pavement rehabilitation to the highway by Overlay and will replace sub-standard guardrail and terminals.																
STC-7219, HUETTER RD UPRR RRX, POST FALLS	1	CN	-	-	-	-	240	-	-	-	-	240	216	24	1	
20378	MP 105.916 - 105.916	SAFTY/TRAF OPER, Railroad Gates	PE	-	-	-	-	-	-	-	-	10	9	1		
POST FALLS	RAIL	FED RRX	RW	-	-	-	-	-	-	-	-	-	-	-		
Add gates and signals. This project is located on STC-7219 at mile point 105.916.																

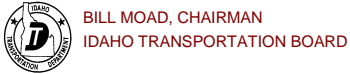


District 1 Highways Project List

Group: Highway Projects (System)
Sort: STIP

SUBJECT TO REVISION DUE TO REASONS SUCH AS FUNDING, OBLIGATION LIMITATION, PROJECT SCOPE, COST, AND POLICY/REGULATION/RULE CHANGES

Route, Location				District	Scheduled Costs (Dollars in Thousands with Match)								Lifetime Direct Costs All Programs				
Key No.	Mileposts	Work, Detail			Ph	2021	2022	2023	2024	2025	2026	2027	PREL	Total	Federal	Match	Notes
Sponsor				Program	Fund	See AvP for dollar units											
STC-5758, 6TH ST; S FK CDA RV BR, WALLACE				1	CN	-	-	-	-	-	-	-	2,346	2,346	2,174	172	
20383	MP 0.120 - 0.230	BR/APPRS, Bridge Replacement			PE	-	-	-	-	-	-	-	-	940	871	69	
WALLACE		BR-LOCAL	BR-LOC		RW	20	-	-	-	-	-	-	-	20	19	1	
Replacement of 101 yr. old bridge in Wallace on 6th Street over South Fork of the Coeur d'Alene River. This bridge is adjacent to the historic downtown Wallace and under the I-90 viaduct. The project is located on STC-5758 at mile point 0.12 to 0.23.																	
STC-5820, N IDAHO ST UPRR RRX, KOOTENAI CO				1	CN	-	10	300	-	-	-	-	-	310	279	31	1
20394	MP 2.405 - 2.405	SAFTY/TRAF OPER, Railroad Signals			PE	-	10	-	-	-	-	-	-	10	9	1	
KOOTENAI COUNTY		RAIL	FED RRX		RW	-	-	-	-	-	-	-	-	-	-	-	
Install type 1 signal including constant warning protection, planking, and cabinet. This project is located on STC-5820 at mile point 2.405.																	
I 90, WALLACE TO MULLAN IC 68				1	CN	-	-	-	7,300	-	-	-	-	7,924	7,311	613	
20397	MP 63.000 - 68.005	RECONST/REALIGN, Concrete Paveme			PE	-	-	-	-	-	-	-	-	1,045	964	81	P
STATE OF IDAHO (ITD)		RESTORE	IM		RW	-	-	-	-	-	-	-	-	-	-	-	M W G
I 90, WALLACE TO MULLAN IC 68				1	CN	-	-	-	624	-	-	-	-	7,924	7,311	613	
20397	MP 63.000 - 68.005	RECONST/REALIGN, Concrete Paveme			PE	-	-	-	-	-	-	-	-	1,045	964	81	P
STATE OF IDAHO (ITD)		RDSIDE	IM		RW	-	-	-	-	-	-	-	-	-	-	-	M W G
This project will extend the service life of the roadway on I-90 between Wallace milepost 63 and milepost 69 at the City of Mullen. The roadway is approaching 40 years old and is reaching the end of its original design life. This project will be accomplished by reconstructing with new Portland Cement Concrete (PCC) pavement surface.																	
I 90, SH-41 IC, KOOTENAI CO				1	CN	-	-	8,900	14,823	22,693	-	-	-	46,634	43,029	3,605	1 2
20442	MP 6.700 - 7.400	SAFTY/TRAF OPER, Interchange Modifi			PE	-	-	-	-	-	-	-	-	7,041	6,497	544	P B R
STATE OF IDAHO (ITD)		SAFETY	HSIP		RW	2,600	-	-	-	-	-	-	-	2,600	2,399	201	M W
I 90, SH-41 IC, KOOTENAI CO				1	CN	-	-	218	-	-	-	-	-	46,634	43,029	3,605	1 2
20442	MP 6.700 - 7.400	SAFTY/TRAF OPER, Interchange Modifi			PE	-	-	-	-	-	-	-	-	7,041	6,497	544	P B R
STATE OF IDAHO (ITD)		ETS	HSIP		RW	-	-	-	-	-	-	-	-	2,600	2,399	201	M W
This Project I 90, SH 41 Interchange, Kootenai Co. includes the construction of a new I 90/SH 41, (Exit #7) interchange and structure to accommodate traffic flows and realignment of the ramps and intersecting roadways. The project will reduce serious and fatal type crashes as well as improve mobility. The project is located on I-90 between mile points 6.7 and 7.4.																	
US 95, COCOLALLA LOOP RD TO WESTMOND RD, BONNER C				1	CN	-	1,765	-	-	-	-	-	-	1,852	1,716	136	
20446	MP 461.070 - 463.800	RESRF/RESTO&REHAB, Pavement Re			PE	-	-	-	-	-	-	-	-	100	93	7	P
STATE OF IDAHO (ITD)		PAVE	NH		RW	-	-	-	-	-	-	-	-	-	-	-	M G
US 95, COCOLALLA LOOP RD TO WESTMOND RD, BONNER C				1	CN	-	87	-	-	-	-	-	-	1,852	1,716	136	
20446	MP 461.070 - 463.800	RESRF/RESTO&REHAB, Pavement Re			PE	-	-	-	-	-	-	-	-	100	93	7	P
STATE OF IDAHO (ITD)		RDSIDE	NH		RW	-	-	-	-	-	-	-	-	-	-	-	M G
This project from milepost 461.07 to milepost 463.80 will provide pavement rehabilitation to the highway by applying an overlay and also replace sub-standard guardrail and terminals.																	



District 1 Highways Project List

Group: Highway Projects (System)
Sort: STIP

SUBJECT TO REVISION DUE TO REASONS SUCH AS FUNDING, OBLIGATION LIMITATION, PROJECT SCOPE, COST, AND POLICY/REGULATION/RULE CHANGES

Route, Location		District	Scheduled Costs (Dollars in Thousands with Match)										Lifetime Direct Costs All Programs			Notes
Key No.	Mileposts	Work, Detail	Ph	2021	2022	2023	2024	2025	2026	2027	PREL	Total	Federal	Match		
Sponsor	Program	Fund	See AvP for dollar units													
SH 200, MCGHEE TO KOOTENAI ST, BONNER CO 20453	MP 31.750 - 32.450	MAJRWDN, Safety	CN	-	-	-	2,768	-	-	-	-	2,792	2,587	205		
			PE	30	-	-	-	-	-	-	-	270	250	20		
			RW	100	-	-	-	-	-	-	-	-	100	93	7	M
STATE OF IDAHO (ITD)	SAFETY	HSIP	CN	-	-	-	24	-	-	-	-	2,792	2,587	205		
			PE	-	-	-	-	-	-	-	-	270	250	20		
			RW	-	-	-	-	-	-	-	-	-	100	93	7	M
This project will reduce serious and fatal crashes by widening the roadway cross section from 2 to 3 lanes and widen shoulders to be used as right turn movements. The project is located on SH-200 between mile points 31.75 and 32.2.																
SH 97, HARRISON BR TO WHISTLE RD, KOOTENAI CO 20482	MP 69.070 - 81.500	PM, Seal Coat	CN	-	-	-	596	-	-	-	-	596	-	596	1	
			PE	-	-	-	-	-	-	-	-	25	-	25		
			RW	-	-	-	-	-	-	-	-	-	-	-	-	
The project consists of seal coating SH 97 from milepost 69.07 milepost 81.50.																
US 2, JCT US-95 TO MONTANA ST LN, BOUNDARY CO 20484	MP 64.350 - 80.184	RESRF/RESTO&REHAB, Pavement Re	CN	-	-	-	3,986	-	-	-	-	4,226	3,916	310		
			PE	-	-	-	-	-	-	-	-	350	324	26	P	
			RW	-	-	-	-	-	-	-	-	-	-	-	-	M
STATE OF IDAHO (ITD)	RESTORE	NH	CN	-	-	-	240	-	-	-	-	4,226	3,916	310		
			PE	-	-	-	-	-	-	-	-	350	324	26	P	
			RW	-	-	-	-	-	-	-	-	-	-	-	-	M
The US-2 project from milepost 64.35 to milepost 80.184 project will provide pavement rehabilitation to the highway by Overlay and will replace sub-standard guardrail and terminals.																
STATE, FY24 D1 BRIDGE REPAIR 20487	MP 0.000 - 0.000	BR/APPRS, Bridge Deck Repair	CN	-	-	-	1,948	-	-	-	-	1,948	1,805	143		
			PE	-	-	-	-	-	-	-	-	215	199	16	B	
			RW	-	-	-	-	-	-	-	-	-	-	-	-	G
This project will provide bridge deck preservation and preventative maintenance to the bridges, bridge approaches and guardrail in various locations throughout District 1.																
STATE, FY22 D1 BRIDGE REPAIR 20491	MP 0.000 - 0.000	BR/APPRS, Bridge Deck Repair	CN	-	2,276	-	-	-	-	-	-	2,276	2,109	167		
			PE	-	-	-	-	-	-	-	-	230	213	17	B	
			RW	-	-	-	-	-	-	-	-	-	-	-	-	G
This project will provide bridge deck preservation and preventative maintenance to the bridges, bridge approaches and guardrail in various locations throughout District 1.																
STC-5908, SCHOOL HOUSE RD UPRR RRX, BOUNDARY CO 20504	MP 100.108 - 100.108	SAFTY/TRAF OPER, Railroad Signals	CN	-	-	-	-	310	-	-	-	310	279	31		
			PE	-	-	-	10	-	-	-	-	10	9	1		
			RW	-	-	-	-	-	-	-	-	-	-	-	-	
Install type 1 signal including constant warning protection, planking, and cabinet. This project is located on STC-5908 at mile point 100.108.																

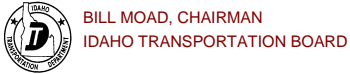


District 1 Highways Project List

Group: Highway Projects (System)
Sort: STIP

SUBJECT TO REVISION DUE TO REASONS SUCH AS FUNDING, OBLIGATION LIMITATION, PROJECT SCOPE, COST, AND POLICY/REGULATION/RULE CHANGES

Route, Location				District	Scheduled Costs (Dollars in Thousands with Match)								Lifetime Direct Costs All Programs				
Key No.	Mileposts	Work, Detail			Ph	2021	2022	2023	2024	2025	2026	2027	PREL	Total	Federal	Match	Notes
Sponsor						See AvP for dollar units											
		Program	Fund														
20525	MP 517.500 - 521.607	RESRF/RESTO&REHAB, Pavement Re	NH	1	CN	-	-	-	2,215	-	-	-	-	2,416	2,239	177	
					PE	-	-	-	-	-	-	-	-	200	185	15	P
					RW	-	-	-	-	-	-	-	-	-	-	-	-
20575	MP 1.500 - 4.800	SAFTY/TRAF OPER, Safety	HSIP	1	CN	30	9,510	-	-	-	-	-	-	9,540	8,840	700	1
					PE	-	-	-	-	-	-	-	1,775	1,645	130	P	
					RW	675	-	-	-	-	-	-	675	625	50		
20592	MP 111.380 - 117.680	PM, Seal Coat	ST	1	CN	-	-	-	442	-	-	-	-	442	-	442	1
					PE	-	-	-	-	-	-	-	25	-	25		
					RW	-	-	-	-	-	-	-	-	-	-	-	
20621	MP 100.411 - 100.411	SAFTY/TRAF OPER, Railroad Signals	FED RRX	1	CN	300	-	-	-	-	-	-	-	300	270	30	
					PE	-	-	-	-	-	-	-	10	9	1		
					RW	-	-	-	-	-	-	-	-	-	-	-	
20641	MP 12.900 - 13.100	SAFTY/TRAF OPER, Safety	HSIP	1	CN	-	2,850	-	-	-	-	-	-	2,900	2,687	213	1
					PE	-	-	-	-	-	-	-	355	329	26		
					RW	-	-	-	-	-	-	-	-	-	-	-	M
20641	MP 12.900 - 13.100	SAFTY/TRAF OPER, Safety	HSIP	1	CN	-	50	-	-	-	-	-	-	2,900	2,687	213	1
					PE	-	-	-	-	-	-	-	355	329	26		
					RW	-	-	-	-	-	-	-	-	-	-	-	M

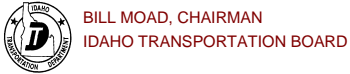


District 1 Highways Project List

Group: Highway Projects (System)
Sort: STIP

SUBJECT TO REVISION DUE TO REASONS SUCH AS FUNDING, OBLIGATION LIMITATION, PROJECT SCOPE, COST, AND POLICY/REGULATION/RULE CHANGES

Route, Location		District	Scheduled Costs (Dollars in Thousands with Match)										Lifetime Direct Costs All Programs			Notes
Key No.	Mileposts	Work, Detail	Ph	2021	2022	2023	2024	2025	2026	2027	PREL	Total	Federal	Match		
Sponsor	Program	Fund	See AvP for dollar units													
I 90, CEDARS TO DUDLEY RD, KOOTENAI CO	1		CN	-	-	-	-	-	6,400	-	-	6,400	5,905	495	1	
20645	MP 32.350 - 36.200	SAFTY/TRAF OPER, Safety	PE	-	-	-	-	-	-	-	-	530	489	41		
STATE OF IDAHO (ITD)	SAFETY	HSIP	RW	-	-	-	-	-	-	-	-	-	-	-	W	
This project will reconstruct the median on I 90 between milepost 32 and 36 in order to install concrete barrier in the median. The installation of this barrier will increase the safety of the Interstate by providing positive separation between the eastbound and westbound travel lanes to reduce head-on collisions by traffic crossing the median into opposing traffic.																
OFFSYS, WOODLAND DR BNSF RRX, SANDPOINT	1		CN	-	-	-	310	-	-	-	-	310	279	31		
20656	MP 0.000 - 0.000	SAFTY/TRAF OPER, Railroad Signals	PE	-	-	-	10	-	-	-	-	48	43	5		
SANDPOINT	RAIL	FED RRX	RW	-	-	-	-	-	-	-	-	-	-	-		
Install type 1 signal including constant warning protection, planking, and cabinet.																
US 2, MOYIE SPRINGS TURN BAYS, BOUNDARY CO	1		CN	-	-	2,500	-	-	-	-	-	2,500	2,316	184		
20658	MP 66.600 - 69.900	MAJRWDN, Turn Bay	PE	-	-	-	-	-	-	-	-	277	256	21	P R	
STATE OF IDAHO (ITD)	SAFETY	HSIP	RW	-	-	-	-	-	-	-	-	-	-	-		
This project US 2, Moyie Springs Turn Bays, Boundary Co. will widen the existing roadway between MP 66.6 and 69.9, install turn bays and acceleration lanes with illumination at Roosevelt Ave. and Blume Hill Rd. The project will reduce serious and fatal type crashes as well as improve mobility.																
US 2, BROWN CR PASSING LN TO COMANCHE ST, BOUNDAR	1		CN	-	-	-	-	1,751	-	-	-	1,926	1,785	141		
20660	MP 500.800 - 504.400	RESRF/RESTO&REHAB, Seal Coat	PE	-	-	-	-	-	-	-	-	140	130	10	P	
STATE OF IDAHO (ITD)	PAVE	NH	RW	-	-	-	-	-	-	-	-	-	-	-	M G	
US 2, BROWN CR PASSING LN TO COMANCHE ST, BOUNDAR	1		CN	-	-	-	-	175	-	-	-	1,926	1,785	141		
20660	MP 500.800 - 504.400	RESRF/RESTO&REHAB, Seal Coat	PE	-	-	-	-	-	-	-	-	140	130	10	P	
STATE OF IDAHO (ITD)	RDSIDE	NH	RW	-	-	-	-	-	-	-	-	-	-	-	M G	
This project replaces substandard guardrail and deteriorated curb between MP 500.8 and 504.4. and provides a pavement preservation by seal coat on US 95 between MP 507.93 and 515.5																
US 95, MCARTHUR LAKE, BOUNDARY CO	1		CN	-	-	10,370	-	-	-	-	-	10,444	9,677	767		
20662	MP 492.600 - 493.300	SAFTY/TRAF OPER, Safety	PE	-	-	-	-	-	-	-	-	1,325	1,228	97		
STATE OF IDAHO (ITD)	SAFETY	HSIP	RW	1,550	-	-	-	-	-	-	-	1,550	1,436	114	M	
US 95, MCARTHUR LAKE, BOUNDARY CO	1		CN	-	-	74	-	-	-	-	-	10,444	9,677	767		
20662	MP 492.600 - 493.300	SAFTY/TRAF OPER, Safety	PE	-	-	-	-	-	-	-	-	1,325	1,228	97		
STATE OF IDAHO (ITD)	ETS	HSIP	RW	-	-	-	-	-	-	-	-	1,550	1,436	114	M	
This project will reduce serious and fatal crashes by reconstructing the existing two lane section and adding wider shoulders, and replaces a width restricted bridge over McArthur Lake outlet, provides for animal passage under US-95, improves the alignments of Kapu Rd and MacArthur Lake and US-95. The project is located on US-95 between mile points 492.6 and 493.3.																



District 1 Highways Project List

Group: Highway Projects (System)
Sort: STIP

SUBJECT TO REVISION DUE TO REASONS SUCH AS FUNDING, OBLIGATION LIMITATION, PROJECT SCOPE, COST, AND POLICY/REGULATION/RULE CHANGES

Route, Location		District	Scheduled Costs (Dollars in Thousands with Match)										Lifetime Direct Costs All Programs			Notes
Key No.	Mileposts	Work, Detail	Ph	2021	2022	2023	2024	2025	2026	2027	PREL	Total	Federal	Match		
Sponsor	Program	Fund	See AvP for dollar units													
SH 6, BENEWAH LN TO RAMSKULL CR, BENEWAH CO	1	CN	-	-	-	-	459	-	-	-	-	459	-	459		
20667	MP 20.286 - 26.010	PM, Seal Coat	PE	-	-	-	-	-	-	-	-	-	-	-		
STATE OF IDAHO (ITD)	PAVE	ST	RW	-	-	-	-	-	-	-	-	-	-	-	G	
The project consists of seal coating SH 6 from milepost 20.286 to milepost 26.010.																
SH 97, S WHISTLE RD TO ECHO PT RD, KOOTENAI CO	1	CN	-	-	-	-	422	-	-	-	-	422	-	422	1	
20668	MP 81.500 - 86.900	PM, Seal Coat	PE	-	-	-	-	-	-	-	-	25	-	25		
STATE OF IDAHO (ITD)	PAVE	ST	RW	-	-	-	-	-	-	-	-	-	-	-		
This project consists of seal coating SH 97 from milepost 81.5 milepost 86.9.																
SH 200, PACK RV TO TRESTLE CR, BONNER CO	1	CN	-	1,065	-	-	-	-	-	-	-	1,291	1,196	95		
20676	MP 37.900 - 42.100	RESRF/RESTO&REHAB, Pavement Re	PE	-	-	-	-	-	-	-	-	82	76	6		
STATE OF IDAHO (ITD)	PAVE	STP	RW	-	-	-	-	-	-	-	-	-	-	-	M G	
SH 200, PACK RV TO TRESTLE CR, BONNER CO	1	CN	-	226	-	-	-	-	-	-	-	1,291	1,196	95		
	MP 37.900 - 42.100	RESRF/RESTO&REHAB, Pavement Re	PE	-	-	-	-	-	-	-	-	82	76	6		
STATE OF IDAHO (ITD)	RDSIDE	STP	RW	-	-	-	-	-	-	-	-	-	-	-	M G	
Pack Rv to Trestle CR MP 37.9 to 42.1 Pavement preservation sealcoat will provide a cost-effective treatment to the surface of a structurally sound roadway that preserves the system, retards future deterioration, and maintains or improves the functional condition of the system without substantially increasing structural capacity, also replace sub-standard guardrail and terminals.																
STATE, FY23 D1 BRIDGE REPAIR	1	CN	-	-	3,503	-	-	-	-	-	-	3,503	3,246	257		
20678	MP 0.000 - 0.000	BR/APPRS, Bridge Deck Repair	PE	-	-	-	-	-	-	-	-	225	208	17	B	
STATE OF IDAHO (ITD)	BR-PRESERVE	STP	RW	-	-	-	-	-	-	-	-	-	-	-	G	
This project will provide bridge deck preservation and preventative maintenance to the bridges, bridge approaches and guardrail in various locations throughout District 1.																
I 90, OSBURN TO W WALLACE, SHOSHONE CO	1	CN	-	-	-	-	-	12,663	-	-	-	13,363	12,330	1,033		
20684	MP 58.500 - 60.410	RECONST/REALIGN, Concrete Paveme	PE	-	-	-	-	-	-	-	-	510	471	39	P	
STATE OF IDAHO (ITD)	RESTORE	IM	RW	-	-	-	-	-	-	-	-	-	-	-	M W G	
I 90, OSBURN TO W WALLACE, SHOSHONE CO	1	CN	-	-	-	-	-	700	-	-	-	13,363	12,330	1,033		
	MP 58.500 - 60.410	RECONST/REALIGN, Concrete Paveme	PE	-	-	-	-	-	-	-	-	510	471	39	P	
STATE OF IDAHO (ITD)	RDSIDE	IM	RW	-	-	-	-	-	-	-	-	-	-	-	M W G	
This project will extend the service life of the roadway on I-90 between Wallace milepost 63 and milepost 69 at the City of Mullen. The roadway is approaching 40 years old and is reaching the end of its original design life. This project will be accomplished by reconstructing with new Portland Cement Concrete (PCC) pavement surface.																
SH 53, N LATAH ST TO MP 9.3, RATHDRUM	1	CN	-	4,800	-	-	-	-	-	-	-	4,834	4,479	355	1	
20695	MP 8.370 - 9.300	MAJRWDN, Safety	PE	190	-	-	-	-	-	-	-	680	630	50	P R	
STATE OF IDAHO (ITD)	SAFETY	HSIP	RW	-	-	-	-	-	-	-	-	-	-	-	M	



District 1 Highways Project List

SUBJECT TO REVISION DUE TO REASONS SUCH AS FUNDING, OBLIGATION LIMITATION, PROJECT SCOPE, COST, AND POLICY/REGULATION/RULE CHANGES

Route, Location				District	Scheduled Costs (Dollars in Thousands with Match)								Lifetime Direct Costs All Programs			Notes		
Key No.	Mileposts	Work, Detail			Ph	2021	2022	2023	2024	2025	2026	2027	PREL	Total	Federal	Match		
Sponsor				Program	Fund	See AvP for dollar units												
SH 53, N LATAH ST TO MP 9.3, RATHDRUM				1	CN	-	34	-	-	-	-	-	-	4,834	4,479	355	1	
20695	MP 8.370 - 9.300	MAJRWIDN, Safety			PE	-	-	-	-	-	-	-	-	680	630	50	P R	
STATE OF IDAHO (ITD)				ETS	HSIP	RW	-	-	-	-	-	-	-	-	-	-	-	M
This project will reduce serious and fatal crashes by widening the roadway cross section from 2 to 3 lanes and widening shoulders to be used as right turn movements. This project is located on SH-53 between mile points 8.37 and 9.3.																		
SH 5, PARKSIDE ROAD TO PEDEE HILL, BENEWAH CO				1	CN	-	538	-	-	-	-	-	-	538	-	538		
20702	MP 4.832 - 6.316	PM, Seal Coat			PE	-	-	-	-	-	-	-	-	70	-	70		
STATE OF IDAHO (ITD)				PAVE	ST	RW	-	-	-	-	-	-	-	-	-	-	-	G
This project consists of seal coating SH 5 from milepost 4.832 milepost 6.316.																		
US 95, DEEP CR TO BROWN CR, BOUNDARY CO				1	CN	-	-	-	-	1,344	-	-	-	1,396	1,294	102		
20749	MP 496.920 - 499.000	RESRF/RESTO&REHAB, Pavement Re			PE	-	25	-	-	-	-	-	-	118	109	9	P	
STATE OF IDAHO (ITD)				PAVE	NH	RW	-	-	-	-	-	-	-	-	-	-	-	M G
US 95, DEEP CR TO BROWN CR, BOUNDARY CO				1	CN	-	-	-	-	52	-	-	-	1,396	1,294	102		
20749	MP 496.920 - 499.000	RESRF/RESTO&REHAB, Pavement Re			PE	-	-	-	-	-	-	-	-	118	109	9	P	
STATE OF IDAHO (ITD)				RDSIDE	NH	RW	-	-	-	-	-	-	-	-	-	-	-	M G
This US-95 project from milepost 496.920 to milepost 499 project will provide pavement rehabilitation to the highway by applying a 0.30' Overlay and also replace sub-standard guardrail and terminals.																		
OFFSYS, YELLOWSTONE TRAIL RD, KOOTENAI CO				1	CN	1,778	-	-	-	-	-	-	-	1,778	1,647	131	1	
20775	MP 101.900 - 102.100	ENV PRESV, Safety Improvement			PE	111	-	-	-	-	-	-	-	111	103	8		
EASTSIDE HD Number 3				FLAP (L)	FLAP	RW	-	-	-	-	-	-	-	-	-	-	-	
Repair slide area. This project is between mile points 101.9 and 102.1.																		
OFFSYS, TRESTLE CREEK RD, BONNER CO				1	CN	-	330	4,113	-	-	-	-	-	4,443	4,117	326		
20776	MP 100.000 - 103.000	RECONST/REALIGN, Grading & Draina			PE	280	-	-	-	-	-	-	-	280	259	21		
BONNER COUNTY				FLAP (L)	FLAP	RW	-	-	-	-	-	-	-	-	-	-	-	
Reconstruct Trestle Creek Rd. to a single lane with turnouts. Work includes associated intersection improvements, horizontal and vertical alignment upgrades, drainage improvements, stream bank restoration, and roadside safety improvements. This project is located between mile points 100 and 103.																		
STATE, FY25 D1 BRIDGE REPAIRS				1	CN	-	-	-	-	1,886	-	-	-	1,886	1,748	138		
21933	MP 0.000 - 0.000	BR/APPRS, Bridge Deck Repair			PE	5	5	-	-	-	-	-	-	10	9	1	B	
STATE OF IDAHO (ITD)				BR-PRESERVE	STP	RW	-	-	-	-	-	-	-	-	-	-	-	G
This project will provide bridge deck preservation and preventative maintenance to the bridges, bridge approaches and guardrail in various locations throughout District 1.																		
SH 3, SOLDIER CR BR, BENEWAH CO				1	CN	-	-	-	-	1,020	-	-	-	1,020	945	75		
21934	MP 72.682 - 72.692	BR/APPRS, Bridge Replacement			PE	25	25	-	-	-	-	-	-	50	46	4		
STATE OF IDAHO (ITD)				BR-RESTORE	STP	RW	-	-	-	-	-	-	-	-	-	-	-	G



District 1 Highways Project List

Group: Highway Projects (System)
Sort: STIP

SUBJECT TO REVISION DUE TO REASONS SUCH AS FUNDING, OBLIGATION LIMITATION, PROJECT SCOPE, COST, AND POLICY/REGULATION/RULE CHANGES

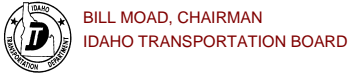
Route, Location		District	Scheduled Costs (Dollars in Thousands with Match)										Lifetime Direct Costs All Programs			Notes	
Key No.	Mileposts	Work, Detail	Ph	2021	2022	2023	2024	2025	2026	2027	PREL	Total	Federal	Match	Notes		
Sponsor	Program	Fund		See AvP for dollar units													
This project will replace the Soldier Creek bridge on SH-3 at mile point 72.7 in Benewah Co.																	
I 90, CD'A RV BR EBL & WBL, SHOSHONE CO	1	CN	-	-	-	11,020	-	-	-	-	-	11,020	10,168	852			
21935	MP 51.947 - 51.961	BR/APPRS, Bridge Replacement	PE	100	100	-	-	-	-	-	-	600	554	46	B		
STATE OF IDAHO (ITD)	BR-RESTORE	IM	RW	-	-	-	-	-	-	-	-	-	-	-	W G		
This project will replace the I-90 Coeur d'Alene River structures. The existing structure currently has many deficiencies that include: excessive spalls and cracks, exposed reinforcement throughout structural components; along with a substandard vertical clearance. The new, wider bridge will be constructed on a variable raised profile that meets current standards and the minimum 17.0 feet vertical clearance over I-90. The project is located on I-90 between mile points 51.947 and 51.961.																	
SH 41, DIAGONAL RD TURNBAYS, RATHDRUM	1	CN	-	-	-	-	-	1,055	-	-	-	1,055	978	77	1		
21937	MP 8.300 - 8.800	MAJRWIDN, Turn Bay	PE	90	-	-	-	-	-	-	-	200	185	15			
STATE OF IDAHO (ITD)	SAFETY	HSIP	RW	-	115	-	-	-	-	-	-	115	107	8			
This project on SH-41 from milepost 8.3 to 8.8, will construct turn bays at Diagonal Road intersection. This project will widen the existing roadway and install turn bays with illumination. The project will reduce serious and fatal type crashes as well as improve mobility.																	
US 95, IRONWOOD TO SH53 SIGNAL UPGRADES, KOOTENAI	1	CN	-	-	-	-	-	2,370	-	-	-	2,450	2,270	180	1		
21938	MP 430.300 - 438.900	SAFTY/TRAF OPER, Traffic Signals	PE	-	-	-	-	-	-	-	-	50	46	4			
STATE OF IDAHO (ITD)	SAFETY	HSIP	RW	-	-	-	-	-	-	-	-	-	-	-	M		
US 95, IRONWOOD TO SH53 SIGNAL UPGRADES, KOOTENAI	1	CN	-	-	-	-	-	80	-	-	-	2,450	2,270	180	1		
21938	MP 430.300 - 438.900	SAFTY/TRAF OPER, Traffic Signals	PE	-	-	-	-	-	-	-	-	50	46	4			
STATE OF IDAHO (ITD)	ETS	HSIP	RW	-	-	-	-	-	-	-	-	-	-	-	M		
The US95, Ironwood to SH-53, MP 430.3 to MP 438.900, will upgrade the signal cabinets to include battery backup to keep the signals operational during power outages and to provide adaptive technology to the signals to improve the flow of traffic through the corridor. Other improvements include converting the signal stop bar detection to radar and adding reflective back-plates to all the traffic signal heads and LED illumination. These improvements will reduce the rear end and angle turning crashes, especially during low visibility and bad weather.																	
SH 53, WA STATE LINE TO HAUSER LAKE RD, KOOTENAI CO	1	CN	15	-	-	-	2,925	-	-	-	-	2,964	2,746	218	1		
21939	MP 0.000 - 1.800	MAJRWIDN, Turn Bay	PE	100	-	-	-	-	-	-	-	320	297	23	P R		
STATE OF IDAHO (ITD)	SAFETY	HSIP	RW	295	-	-	-	-	-	-	-	295	273	22	M		
SH 53, WA STATE LINE TO HAUSER LAKE RD, KOOTENAI CO	1	CN	-	-	-	-	24	-	-	-	-	2,964	2,746	218	1		
21939	MP 0.000 - 1.800	MAJRWIDN, Turn Bay	PE	-	-	-	-	-	-	-	-	320	297	23	P R		
STATE OF IDAHO (ITD)	ETS	HSIP	RW	-	-	-	-	-	-	-	-	295	273	22	M		
This project SH 53, WSL TO HAUSER LAKE RD, KOOTENAI CO will reconstruct the existing road and add standard width shoulders, turn bays and illumination. the project will reduce serious and fatal type crashes between MP 0.00 and 1.8000, install turn bays with illumination at Ave. and . The project will reduce serious and fatal type crashes as well as improve mobility.																	
I 90, FY25 D1 BRIDGE REPAIRS ON I-90	1	CN	-	-	-	-	1,224	-	-	-	-	1,224	1,129	95			
21980	MP 0.000 - 0.000	BR/APPRS, Bridge Deck Repair	PE	5	-	-	-	-	-	-	-	255	236	19	B		
STATE OF IDAHO (ITD)	BR-PRESERVE	IM	RW	-	-	-	-	-	-	-	-	-	-	-	W G		



District 1 Highways Project List

SUBJECT TO REVISION DUE TO REASONS SUCH AS FUNDING, OBLIGATION LIMITATION, PROJECT SCOPE, COST, AND POLICY/REGULATION/RULE CHANGES

Route, Location		District	Scheduled Costs (Dollars in Thousands with Match)										Lifetime Direct Costs All Programs			Notes
Key No.	Mileposts	Work, Detail	Ph	2021	2022	2023	2024	2025	2026	2027	PREL	Total	Federal	Match	Notes	
Sponsor	Program	Fund	See AvP for dollar units													
Address high priority maintenance needs on multiple District 1 bridges.																
STC-5908, SCHOOL HOUSE RD IMPV, BOUNDARY CO	1	CN	-	-	-	-	-	-	-	-	962	962	891	71		
21982	MP 100.000 - 100.220	RESRF/RESTO&REHAB, Pavement Re	PE	305	-	-	-	-	-	-	-	305	283	22		
BOUNDARY COUNTY	STP-RURAL (L)	STP-RURAL	RW	-	77	-	-	-	-	-	-	77	71	6		
Improve and resurface School House Road between US 95 and Deep Creek Loop Road. The project is located on STC-5908 between mile points 100 and 100.22.																
OFFSYS, RRX NR SANDPOINT, BONNER CO	1	CN	882	-	-	-	-	-	-	-	-	882	817	65		
21990	MP 0.000 - 0.000	SAFTY/TRAF OPER, Railroad Signals	PE	-	-	-	-	-	-	-	-	142	132	10		
BONNER COUNTY	SAFETY (L)	HSIP (L)	RW	-	-	-	-	-	-	-	-	-	-	-		
The Bonner County Railroad Crossing Improvement project, located near the City of Sandpoint in Bonner County, will add pavement to 100ft on either side of the tracks, install thermoplastic crossbucks and will install LED Flashing RR Crossing warning signs to increase visibility and driver awareness to reduce/eliminate fatal and serious injury crashes, for all roadway users, at these crossing locations.																
SMA-7045, INT PRAIRIE AVE & IDAHO RD, POST FALLS HD	1	CN	844	-	-	-	-	-	-	-	-	844	782	62	1	
21991	MP 103.744 - 103.744	SAFTY/TRAF OPER, Traffic Signals	PE	-	-	-	-	-	-	-	-	163	151	12		
POST FALLS HD	SAFETY (L)	HSIP (L)	RW	-	-	-	-	-	-	-	-	70	65	5		
The INT Prairie Ave & Idaho Rd signal project, located near the City of Post Falls in Kootenai County, will install a traffic control signal with protected left-turn lanes on all four approaches and right turn lanes on the Prairie Avenue approaches in order to reduce/eliminate fatal and serious injury crashes for all roadway users. This project is located on SMA-7045 at mile point 103.744.																
I 90S, SHERMAN AVE & LAKESIDE AVE, COEUR D'ALENE	1	CN	1,297	-	-	-	-	-	-	-	-	1,297	1,202	95	1	
21993	MP 0.000 - 3.834	SAFTY/TRAF OPER, Traffic Signals	PE	-	-	-	-	-	-	-	-	155	144	11		
COEUR D'ALENE	SAFETY (L)	HSIP (L)	RW	-	-	-	-	-	-	-	-	-	-	-	W	
The Traffic Signal Upgrades on Sherman Ave and Lakeside Ave project, located in the City of Coeur d'Alene in Kootenai County, will install traffic signal crash reduction countermeasures with the installation of new pedestrian signal heads, APS push buttons, new signal heads, upgrades to vehicle detection, 4-Section Protected/Permitted signal heads, new traffic controllers and new signal cabinets at eleven intersections to reduce/eliminate fatal and serious injury accidents, for all roadway users, at these intersections and along these corridors. The project is located on I-90S between mile points 0.0 and 3.834.																
OFFSYS, GUARDRAIL UPGRADE, NR BONNERS FERRY	1	CN	264	-	-	-	-	-	-	-	-	264	264	-		
21994	MP 0.000 - 0.000	SAFTY/TRAF OPER, Metal Guard Rail	PE	-	-	-	-	-	-	-	-	50	50	-		
BOUNDARY COUNTY	SAFETY (L)	HSIP (L)	RW	-	-	-	-	-	-	-	-	-	-	-		
The Boundary County Guardrail Improvements project, located near the City of Bonners Ferry in Boundary County, will install guardrail along outside curves at multiple locations along Deep Creek Loop, Highland Flats Road and Moyie River Road to improve safety for roadway users as they negotiate curves to reduce/eliminate fatal and serious injury crashes for all roadway users.																
STC-5815, ATLAS RD UPRR RRX, NR HAYDEN	1	CN	300	-	-	-	-	-	-	-	-	300	270	30	1	
22035	MP 100.990 - 100.990	SAFTY/TRAF OPER, Railroad Signals	PE	-	-	-	-	-	-	-	-	10	9	1		
KOOTENAI COUNTY	RAIL	FED RRX	RW	-	-	-	-	-	-	-	-	-	-	-		




District 1 Highways Project List

Group: Highway Projects (System)
Sort: STIP

SUBJECT TO REVISION DUE TO REASONS SUCH AS FUNDING, OBLIGATION LIMITATION, PROJECT SCOPE, COST, AND POLICY/REGULATION/RULE CHANGES

Route, Location		District	Scheduled Costs (Dollars in Thousands with Match)										Lifetime Direct Costs All Programs			Notes	
Key No.	Mileposts	Work, Detail	Ph	2021	2022	2023	2024	2025	2026	2027	PREL	Total	Federal	Match	Notes		
Sponsor	Program	Fund		See AvP for dollar units													
This project will install lights, gates, and insulated planking at this passive Union Pacific Railroad crossing on Atlas Rd. near the city of Hayden. This project is located on STC-5815 at mile point 100.99.																	
LOCAL, FY21 SANDPOINT SRTS COORDINATOR & ACTIVITIES	1	CN	65	-	-	-	-	-	-	-	-	65	60	5			
22039	MP 0.000 - 0.000	ENV PRESV, Bicycle/Pedestrian/Equestrian	PE	-	-	-	-	-	-	-	-	-	-	-			
SANDPOINT	TAP	TAP-URBAN	RW	-	-	-	-	-	-	-	-	-	-	-			
This project provides for Safe Routes To School program personnel, education materials, encouragement incentives, special events and indirect costs.																	
SMA-7775, PINE ST SIDEWALK, SANDPOINT	1	CN	375	-	-	-	-	-	-	-	-	375	347	28			
22073	MP 100.500 - 101.770	ENV PRESV, Sidewalk	PE	-	-	-	-	-	-	-	-	55	51	4			
SANDPOINT	TAP	TAP-URBAN	RW	-	-	-	-	-	-	-	-	-	-	-			
This project will include infilling sidewalk and ADA corners on both sides of Pine St. from US HWY 2 west to Division Ave. The project length is approximately 3,000 linear feet with sidewalk to be installed approximately 3,500 linear feet, including 32 ADA ramps. The project will install five transit-stop concrete pads to establish safe and defined bus route pedestrian waiting areas. The project is located on SMA-7775 between mile points 100.5 and 101.77.																	
LOCAL, FY23 KMPO METRO PLANNING	1	CN	-	-	-	-	-	-	-	-	-	-	-	-	-1		
22106	MP 0.000 - 0.000	PLAN/STUDY, Planning/Transportation	PE	-	235	-	-	-	-	-	-	235	218	17			
KOOTENAI METROPOLITAN	MET	MET	RW	-	-	-	-	-	-	-	-	-	-	-			
Metropolitan planning organization (MPO) planning funds from the Federal Highway Administration and Federal Transit Administration which are included in the Unified Planning and Work Program. The projects provide transportation planning services to region.																	
US 2, MP 10.5 ROCKFALL MITIGATION, BONNER CO	1	CN	550	-	-	-	-	-	-	-	-	550	-	550			
22260	MP 10.500 - 11.900	SAFTY/TRAF OPER, Safety	PE	-	-	-	-	-	-	-	-	110	-	110			
STATE OF IDAHO (ITD)	OTHER ASSETS	ST	RW	-	-	-	-	-	-	-	-	-	-	-			
The Rock Fall Mitigation project is to perform select rock fall mitigation along US-2 from approximate milepost 10.5 to 11.9.																	
SH 5, FY21 D1 MILL AND INLAY, ST MARIES	1	CN	565	-	-	-	-	-	-	-	-	565	-	565			
22263	MP 18.000 - 18.600	PM, Resurfacing	PE	-	-	-	-	-	-	-	-	56	-	56			
STATE OF IDAHO (ITD)	PAVE	ST	RW	-	-	-	-	-	-	-	-	-	-	-	G		
The Mill and Inlay project will preserve, repair and prolong pavement life by performing thin milling and plant mix inlay between mileposts 18 and 18.6 on SH-5 in St. Maries.																	
US 95, FY22 D1 MILL AND INLAY, BONNER CO	1	CN	555	-	-	-	-	-	-	-	-	555	-	555			
22264	MP 464.300 - 465.600	PM, Resurfacing	PE	57	-	-	-	-	-	-	-	57	-	57	P		
STATE OF IDAHO (ITD)	PAVE	ST	RW	-	-	-	-	-	-	-	-	-	-	-	G		
The Mill and Inlay project will preserve, repair and prolong pavement life by performing thin milling and plant mix inlay between mileposts 464.3 and 465.6 on US-95 in Bonner County.																	
I 90, MP 7.64 CULVERT REPAIR, POST FALLS	1	CN	570	-	-	-	-	-	-	-	-	570	-	570	1		
22265	MP 7.640 - 7.640	PM, Drainage Improvements	PE	-	-	-	-	-	-	-	-	22	-	22			
STATE OF IDAHO (ITD)	OTHER ASSETS	ST	RW	-	-	-	-	-	-	-	-	-	-	-	W		



District 1 Highways Project List

Group: Highway Projects (System)
Sort: STIP

SUBJECT TO REVISION DUE TO REASONS SUCH AS FUNDING, OBLIGATION LIMITATION, PROJECT SCOPE, COST, AND POLICY/REGULATION/RULE CHANGES

Route, Location		District	Scheduled Costs (Dollars in Thousands with Match)										Lifetime Direct Costs All Programs			Notes
Key No.	Mileposts	Work, Detail	Ph	2021	2022	2023	2024	2025	2026	2027	PREL	Total	Federal	Match	Notes	
Sponsor	Program	Fund	See AvP for dollar units													
The Interstate I-90 milepost 7.64 Culvert Repair project will repair the existing culvert beneath the interstate fill.																
SH 1, MISSION CREEK CULVERT REPAIR, BOUNDARY CO	1	CN	830	-	-	-	-	-	-	-	-	830	-	830		
22270	MP 0.740 - 0.760	PM, Drainage Improvements	PE	-	-	-	-	-	-	-	-	45	-	45		
STATE OF IDAHO (ITD)	OTHER ASSETS	ST	RW	-	-	-	-	-	-	-	-	-	-	-		
MP .76 to .76 culvert repair project will repair the existing culvert beneath the roadway fill.																
SH 5, FY21 D1 DEEP BASE REPAIR, BENEWAH CO	1	CN	390	-	-	-	-	-	-	-	-	390	-	390		
22271	MP 4.900 - 12.000	PM, Base/Sub-base Work & Resurfacing	PE	-	-	-	-	-	-	-	-	90	-	90		
STATE OF IDAHO (ITD)	RESTORE	ST	RW	-	-	-	-	-	-	-	-	-	-	-	G	
The Deep Base Repair is to repair or replace structurally deficient ballast sections beneath the driving surface between mileposts 4.9 and 12.0 on SH-5 in Benewah County.																
SH 5, FY22 D1 DEEP BASE REPAIR, BENEWAH CO	1	CN	-	390	-	-	-	-	-	-	-	390	-	390	2	
22272	MP 5.900 - 9.500	PM, Base/Sub-base Work & Resurfacing	PE	90	-	-	-	-	-	-	-	90	-	90		
STATE OF IDAHO (ITD)	RESTORE	ST	RW	-	-	-	-	-	-	-	-	-	-	-	G	
The Deep Base Repair is to repair or replace structurally deficient ballast sections beneath the driving surface, non contiguous repairs between mileposts 5.9 and 9.5 on SH-5 in Benewah County.																
US 95, D1 CULVERT REPLACEMENT, BONNER CO	1	CN	170	-	-	-	-	-	-	-	-	170	-	170		
22273	MP 459.200 - 460.600	PM, Drainage Improvements	PE	-	-	-	-	-	-	-	-	40	-	40		
STATE OF IDAHO (ITD)	OTHER ASSETS	ST	RW	-	-	-	-	-	-	-	-	-	-	-		
The Culvert Replacement is needed to maintain critical drainage. The project is located on US-95 between mileposts 459.2 and 460.6 in Bonner County.																
I 90, FY21 FENCE REPAIR, KOOTENAI CO	1	CN	148	-	-	-	-	-	-	-	-	148	-	148		
22275	MP 21.000 - 25.000	PM, Incidental Repairs	PE	(11)	-	-	-	-	-	-	-	5	-	5		
STATE OF IDAHO (ITD)	OTHER ASSETS	ST	RW	-	-	-	-	-	-	-	-	-	-	-	W	
The 2021 Interstate 90 Fence Repair project will repair and replace interstate controlled access fence between mile post 21 and 25. Access control fence is to help prevent pedestrian and wildlife crossing onto the high speed facility.																
I 90, FY22 FENCE REPAIR, SHOSHONE CO	1	CN	-	126	-	-	-	-	-	-	-	126	-	126		
22286	MP 45.000 - 49.000	PM, Incidental Repairs	PE	16	-	-	-	-	-	-	-	16	-	16		
STATE OF IDAHO (ITD)	OTHER ASSETS	ST	RW	-	-	-	-	-	-	-	-	-	-	-	W	
The 2022 Interstate 90 Fence Repair project will repair and replace interstate controlled access fence between mile post 45 and 49. Access control fence is to help prevent pedestrian and wildlife crossing onto the high speed facility.																
US 95, MP 515 TO JCT SH-1 SEALCOAT, BOUNDARY CO	1	CN	-	-	-	-	-	1,446	-	-	-	1,498	1,388	110		
22290	MP 515.500 - 521.862	RESRF/RESTO&REHAB, Pavement Re	PE	-	-	25	-	-	-	-	-	25	23	2	P	
STATE OF IDAHO (ITD)	PAVE	NH	RW	-	-	-	-	-	-	-	-	-	-	-	M G	



District 1 Highways Project List

Group: Highway Projects (System)
Sort: STIP

SUBJECT TO REVISION DUE TO REASONS SUCH AS FUNDING, OBLIGATION LIMITATION, PROJECT SCOPE, COST, AND POLICY/REGULATION/RULE CHANGES


Route, Location		District	Scheduled Costs (Dollars in Thousands with Match)										Lifetime Direct Costs All Programs				
Key No.	Mileposts	Work, Detail		See AvP for dollar units										Total	Federal	Match	Notes
Sponsor	Program	Fund	Ph	2021	2022	2023	2024	2025	2026	2027	PREL						
US 95, MP 515 TO JCT SH-1	SEALCOAT, BOUNDARY CO	1	CN	-	-	-	-	-	52	-	-	1,498	1,388	110			
22290	MP 515.500 - 521.862	RESRF/RESTO&REHAB, Pavement Re	PE	-	-	-	-	-	-	-	-	25	23	2	P		
STATE OF IDAHO (ITD)	RDSIDE	NH	RW	-	-	-	-	-	-	-	-	-	-	-	M G		
This US-95 project from milepost 515.5 to milepost 521.86 project will provide pavement rehabilitation to the highway by applying a 0.30' Overlay and also replace sub-standard guardrail and terminals.																	
SH 3, LATAH CO LN TO SANTA JCT, BENEWAH CO		1	CN	-	-	-	-	-	1,510	-	-	1,510	-	1,510			
22291	MP 49.972 - 70.017	PM, Seal Coat	PE	-	-	-	25	-	-	-	-	25	-	25			
STATE OF IDAHO (ITD)	PAVE	ST	RW	-	-	-	-	-	-	-	-	-	-	-	G		
The project Latah Co. Line to Santa Jct. consists of seal coating SH 3 from milepost 49.97 milepost 70.02 to preserve the roadway surface and prolong pavement life.																	
STATE, FY26 D1 BRIDGE REPAIR		1	CN	-	-	-	-	-	1,886	-	-	1,886	1,748	138			
22292	MP 0.000 - 0.000	BR/APPRS, Bridge Deck Repair	PE	5	5	-	-	-	-	-	-	10	9	1	B		
STATE OF IDAHO (ITD)	BR-PRESERVE	STP	RW	-	-	-	-	-	-	-	-	-	-	-	G		
This project will provide bridge deck preservation and preventative maintenance to the bridges, bridge approaches and guardrail in various locations throughout District 1.																	
STATE, FY21 D1 PLANNING & SCOPING		1	CN	-	-	-	-	-	-	-	-	-	-	-			
22297	MP 0.000 - 0.000	PLAN/STUDY, Preliminary Engineering	PE	250	-	-	-	-	-	-	-	250	232	18			
STATE OF IDAHO (ITD)	PLAN	STP	RW	-	-	-	-	-	-	-	-	-	-	-	G		
The FY21 D1, Pre-Project Planning project is to scope and develop infrastructure projects early in the improvement program also to develop candidate infrastructure projects and needs to be entered into the Idaho Transportation Investment Program.																	
STATE, FY22 D1 PLANNING & SCOPING		1	CN	-	-	-	-	-	-	-	-	-	-	-			
22298	MP 0.000 - 0.000	PLAN/STUDY, Preliminary Engineering	PE	-	250	-	-	-	-	-	-	250	232	18			
STATE OF IDAHO (ITD)	PLAN	STP	RW	-	-	-	-	-	-	-	-	-	-	-	G		
The FY22 D1, Pre-Project Planning project is to scope and develop infrastructure projects early in the improvement program also to develop candidate infrastructure projects and needs to be entered into the Idaho Transportation Investment Program.																	
I 90, FY21 D1 SPECIAL PAVEMENT MARKINGS		1	CN	339	-	-	-	-	-	-	-	339	-	339	1		
22301	MP 0.000 - 0.000	SAFTY/TRAF OPER, Pavement Marking	PE	-	-	-	-	-	-	-	-	34	-	34			
STATE OF IDAHO (ITD)	OTHER ASSETS	ST	RW	-	-	-	-	-	-	-	-	-	-	-	W		
This project will increase safety by ensuring the visibility of priority special pavement markings in both day and night light conditions and in inclement weather throughout District 1. Priority markings include Railroad Crossings, School Crossings, Crosswalks, Stop Bars, Straight Arrows on I-90 off Ramps, Lane Drop Arrows, and Turn Arrows																	
STATE, FY23 D1 PLANNING & SCOPING		1	CN	-	-	-	-	-	-	-	-	-	-	-			
22353	MP 0.000 - 0.000	PLAN/STUDY, Preliminary Engineering	PE	-	-	250	-	-	-	-	-	250	232	18			
STATE OF IDAHO (ITD)	PLAN	STP	RW	-	-	-	-	-	-	-	-	-	-	-	G		



District 1 Highways Project List

SUBJECT TO REVISION DUE TO REASONS SUCH AS FUNDING, OBLIGATION LIMITATION, PROJECT SCOPE, COST, AND POLICY/REGULATION/RULE CHANGES

Route, Location		District	Scheduled Costs (Dollars in Thousands with Match)										Lifetime Direct Costs All Programs			Notes
Key No.	Mileposts	Work, Detail	Ph	2021	2022	2023	2024	2025	2026	2027	PREL	Total	Federal	Match		
Sponsor	Program	Fund	See AvP for dollar units													
The FY22 D1, Pre-Project Planning project is to scope and develop infrastructure projects early in the improvement program also to develop candidate infrastructure projects and needs to be entered into the Idaho Transportation Investment Program.																
STATE, FY24 D1 PLANNING & SCOPING			1	CN	-	-	-	-	-	-	-	-	-	-	-	
22354	MP 0.000 - 0.000	PLAN/STUDY, Preliminary Engineering		PE	-	-	250	-	-	-	-	250	232	18		
STATE OF IDAHO (ITD)	PLAN	STP		RW	-	-	-	-	-	-	-	-	-	-	G	
The FY22 D1, Pre-Project Planning project is to scope and develop infrastructure projects early in the improvement program also to develop candidate infrastructure projects and needs to be entered into the Idaho Transportation Investment Program.																
LOCAL, INTERSECTION SAFETY IMPROVEMENTS, KELLOGG			1	CN	25	-	-	-	-	-	-	25	25	-		
22396	MP 0.000 - 0.000	SAFTY/TRAF OPER, Intersection Improv		PE	3	-	-	-	-	-	-	3	3	-		
KELLOGG	SAFETY (L)	HSIP (L)		RW	-	-	-	-	-	-	-	-	-	-		
Install Flashing LED Stop Signs and New Stop Bars on each approach at three intersections in the City of Kellogg.																
LOCAL, GUARDRAIL IMPROVEMENTS, LAKES HD			1	CN	-	1,631	-	-	-	-	-	1,631	1,511	120	1	
22397	MP 0.000 - 0.000	SAFTY/TRAF OPER, Metal Guard Rail		PE	238	-	-	-	-	-	-	238	221	17		
LAKES HD	SAFETY (L)	HSIP (L)		RW	-	-	-	-	-	-	-	-	-	-		
Install guardrail and improve shoulders along three roadways to improve/eliminate runoff the road accidents.																
LOCAL, MCGHEE RD PED IMPROVEMENTS, PONDERAY			1	CN	-	378	-	-	-	-	-	378	350	28		
22398	MP 100.370 - 100.510	SAFTY/TRAF OPER, Sidewalk		PE	57	-	-	-	-	-	-	57	53	4		
PONDERAY	SAFETY (L)	HSIP (L)		RW	-	-	-	-	-	-	-	-	-	-		
Construct a separated sidewalk on the west side of McGhee Rd., north of the railroad tracks from milepost 100.37 to 100.51.																
LOCAL, SILVER VALLEY RD SAFETY IMPROVEMENTS, SHOSH			1	CN	-	553	-	-	-	-	-	553	512	41		
22399	MP 0.000 - 0.000	SAFTY/TRAF OPER, Intersection Improv		PE	83	-	-	-	-	-	-	83	77	6		
SHOSHONE COUNTY	SAFETY (L)	HSIP (L)		RW	-	-	-	-	-	-	-	-	-	-		
Improve approaches along the roadway with the installation of additional delineation, lighting, guardrail, curb/gutter and pavement markings.																
LOCAL, HAUSER LAKE LOOP SAFETY AUDIT, POST FALLS HD			1	CN	-	-	-	-	-	-	-	-	-	-	-1	
22400	MP 101.360 - 106.590	SAFTY/TRAF OPER, Preliminary Engine		PE	50	-	-	-	-	-	-	50	46	4		
POST FALLS HD	SAFETY (L)	HSIP (L)		RW	-	-	-	-	-	-	-	-	-	-		
The Hauser Lake Loop Road Safety Audit project will perform a multi-disciplinary Road Safety Audit along this roadway to identify potential safety improvements and prioritize short term and long-term improvements to reduce/eliminate fatal and serious injury crashes for all roadway users. The audit is between mileposts 101.36 and 106.59.																
STC-5705, BENEWAH CR RD SAFETY IMPROV, BENEWAH CO			1	CN	-	160	-	-	-	-	-	160	160	-		
22401	MP 0.000 - 0.000	SAFTY/TRAF OPER, Signing Improvem		PE	25	-	-	-	-	-	-	25	25	-		
BENEWAH COUNTY	SAFETY (L)	HSIP (L)		RW	-	-	-	-	-	-	-	-	-	-		
For the work of installing additional warning signs, improving the gravel surface, and the installation of guardrail and end terminals at two spot locations to improve the safety for all roadway users.																



District 1 Highways Project List

Group: Highway Projects (System)
Sort: STIP

SUBJECT TO REVISION DUE TO REASONS SUCH AS FUNDING, OBLIGATION LIMITATION, PROJECT SCOPE, COST, AND POLICY/REGULATION/RULE CHANGES

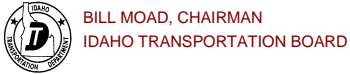
Route, Location		District	Scheduled Costs (Dollars in Thousands with Match)										Lifetime Direct Costs All Programs			
Key No.	Mileposts	Work, Detail	See AvP for dollar units										Total	Federal	Match	Notes
Sponsor	Program	Fund	Ph	2021	2022	2023	2024	2025	2026	2027	PREL					
STC-5734, HAYDEN AVE & MEYER RD INT, POST FALLS HD	1		CN	-	-	-	-	-	-	-	1,580	1,580	1,464	116	1	
22435	MP 0.920 - 1.080	RECONST/REALIGN, Pavement Rehabi	PE	234	-	-	-	-	-	-	-	234	217	17		
POST FALLS HD	STP-RURAL (L)	STP-RURAL	RW	-	-	-	-	-	-	-	107	107	99	8		
For the work to upgrade a two-way stop controlled intersection into a single-lane roundabout with illumination and pedestrian facilities. The project is located on STC-5734 at mile point 0.92 to 1.08.																
LOCAL, FY24 KMPO METRO PLANNING	1		CN	-	-	-	-	-	-	-	-	-	-	-	-	1
22439	MP 0.000 - 0.000	PLAN/STUDY, Planning/Transportation	PE	-	-	-	99	-	-	-	-	334	310	24		
KOOTENAI METROPOLITAN	STP-URBAN (L)	STP-U	RW	-	-	-	-	-	-	-	-	-	-	-	M	
LOCAL, FY24 KMPO METRO PLANNING	1		CN	-	-	-	-	-	-	-	-	-	-	-	-	1
MP 0.000 - 0.000	PLAN/STUDY, Planning/Transportation		PE	-	-	-	235	-	-	-	-	334	310	24		
KOOTENAI METROPOLITAN	MET	MET	RW	-	-	-	-	-	-	-	-	-	-	-	M	
Metropolitan planning organization (MPO) planning funds from the Federal Highway Administration and Federal Transit Administration which are included in the Unified Planning and Work Program. The projects provide transportation planning services to region.																
I 90, ATLAS TO GOV'T WAY EBL, COEUR D'ALENE	1		CN	-	-	-	-	-	-	10,030	-	10,030	-	10,030	1	
22453	MP 10.343 - 12.040	MAJRWDN, Grading & Drainage	PE	500	350	-	-	-	-	-	-	960	-	960	P R	
STATE OF IDAHO (ITD)	CPCY	STEM	RW	-	-	-	-	-	-	-	-	-	-	-	W	
This project will add an auxiliary lane from milepost 10.343 to 12.040 on the eastbound side of I-90 by widening the structure over the Prairie Trail Bicycle/Pedestrian path and constructing an auxiliary lane and an additional off-ramp lane.																
I 90, FY22 D1 SPECIAL PAVEMENT MARKINGS	1		CN	-	345	-	-	-	-	-	-	345	345	-	1	
22468	MP 0.000 - 73.888	SAFTY/TRAF OPER, Pavement Marking	PE	-	-	-	-	-	-	-	-	18	18	-		
STATE OF IDAHO (ITD)	OTHER ASSETS	IM	RW	-	-	-	-	-	-	-	-	-	-	-	W	
This project will increase safety by ensuring the visibility of priority special pavement markings in both day and night light conditions and in inclement weather throughout District 1. Priority markings include Railroad Crossings, School Crossings, Crosswalks, Stop Bars, Straight Arrows on I-90 off Ramps, Lane Drop Arrows, and Turn Arrows																
I 90, FY23 D1 SPECIAL PAVEMENT MARKINGS	1		CN	-	-	345	-	-	-	-	-	345	345	-	1	
22469	MP 0.000 - 73.888	SAFTY/TRAF OPER, Pavement Marking	PE	-	-	-	-	-	-	-	-	18	18	-		
STATE OF IDAHO (ITD)	OTHER ASSETS	IM	RW	-	-	-	-	-	-	-	-	-	-	-	W	
This project will increase safety by ensuring the visibility of priority special pavement markings in both day and night light conditions and in inclement weather throughout District 1. Priority markings include Railroad Crossings, School Crossings, Crosswalks, Stop Bars, Straight Arrows on I-90 off Ramps, Lane Drop Arrows, and Turn Arrows.																
STC-5806, RIVERSIDE RD IMPROVEMENT/ENHANCEMENT, B	1		CN	-	-	-	2,226	-	-	-	-	2,226	2,063	163		
22601	MP 0.000 - 1.565	RECONST/REALIGN, Bicycle/Pedestria	PE	-	20	186	-	-	-	-	-	206	191	15		
BOUNDARY COUNTY	FLAP (L)	FLAP	RW	-	-	-	-	-	-	-	-	-	-	-		
Rebuild and widen the paved surface and include a widened shoulder on the river side of the road for bicycle and pedestrian use.																



District 1 Highways Project List

SUBJECT TO REVISION DUE TO REASONS SUCH AS FUNDING, OBLIGATION LIMITATION, PROJECT SCOPE, COST, AND POLICY/REGULATION/RULE CHANGES

Route, Location		District	Scheduled Costs (Dollars in Thousands with Match)										Lifetime Direct Costs All Programs				
Key No.	Mileposts	Work, Detail	See AvP for dollar units										Total	Federal	Match	Notes	
Sponsor	Program	Fund	Ph	2021	2022	2023	2024	2025	2026	2027	PREL						
22607	MP 101.900 - 102.100	SAFTY/TRAF OPER, Minor Widening	CN	-	-	4,566	-	-	-	-	-	-	4,566	4,231	335	1	
			PE	20	462	400	-	-	-	-	-	-	882	817	65		
			RW	-	-	-	-	-	-	-	-	-	-	-	-	-	
Address current safety deficiencies and accommodate increased recreational use by providing a wider road with roadside safety measures for visiting and local recreationalists, as well as Federal forestry-related users.																	
22888	MP 89.900 - 92.500	RESRF/RESTO&REHAB, Minor Widenin	CN	-	-	-	-	-	-	-	-	Unfunded	15,000	-	15,000		
			PE	-	-	-	-	-	-	-	-	-	Unfunded	2,000	-	2,000	
			RW	-	-	-	-	-	-	-	-	-	Unfunded	-	-	-	
Levee Repair, the pavement width is narrow and commercial vehicle crashes are increasing. The proposed solution is to use light weight Geofoam blocks to widen the existing roadway without impacting the wetlands.																	
ORN22735	MP 0.000 - 35.000	SAFTY/TRAF OPER, Miscellaneous Imp	CN	-	-	332	-	-	-	-	-	-	332	332	-		
			PE	18	-	-	-	-	-	-	-	-	-	18	18	-	
			RW	-	-	-	-	-	-	-	-	-	-	-	-	-	W
The FY23 I90 Brooming project will broom and flush the travel lanes and shoulders and will clean and flush drains, bridge joints, raised medians and slope paving within the project limits. from Washington state line to mile post 35.																	
ORN22766	MP 473.900 - 474.260	SAFTY/TRAF OPER, Miscellaneous Imp	CN	-	-	273	-	-	-	-	-	-	273	253	20		
			PE	20	-	-	-	-	-	-	-	-	-	20	19	1	
			RW	-	-	-	-	-	-	-	-	-	-	-	-	-	
The Byway Bridge Approaches project located in Sandpoint milepost near 474 will use foam injection to lift the approach slabs on two bridges to make smooth transition on and off the bridges. Pavement work will also be performed to match the approach slabs.																	
ORN22768	MP 7.000 - 15.000	SAFTY/TRAF OPER, Safety Improveme	CN	-	-	435	-	-	-	-	-	-	435	403	32	1	
			PE	15	-	-	-	-	-	-	-	-	-	15	14	1	
			RW	-	-	-	-	-	-	-	-	-	-	-	-	-	W
This project will remove all trees in the interstate median and select hazard trees along the outside edge of roadway for safety of trees fall and obstruction hazard.																	
ORN22769	MP 0.350 - 6.820	RESRF/RESTO&REHAB, Pavement Re	CN	-	-	-	-	-	-	-	1,380	-	1,380	1,279	101		
			PE	-	155	-	-	-	-	-	-	-	-	155	144	11	P
			RW	-	-	-	-	-	-	-	-	-	-	-	-	-	G
This project from the Pend Oreille Bridge to Priest River bridge mile posts 0.35 to 6.82 will extend the life of the roadway by performing a thin mill and plant mix overlay, and safety upgrades on guardrail.																	
ORN22770	MP 0.000 - 5.000	RESRF/RESTO&REHAB, Pavement Re	CN	-	-	-	-	-	-	-	1,090	-	1,090	-	1,090	1	
			PE	-	140	-	-	-	-	-	-	-	-	140	-	140	
			RW	-	-	-	-	-	-	-	-	-	-	-	-	-	
This project on SH 54, SH 41 to Mile Post 5 from mile posts 0 to 5 will extend the life of the roadway by performing a thin mill and plant mix overlay or Cement Recycle Base and plant mix overlay.																	



District 1 Highways Project List

Group: Highway Projects (System)
Sort: STIP

SUBJECT TO REVISION DUE TO REASONS SUCH AS FUNDING, OBLIGATION LIMITATION, PROJECT SCOPE, COST, AND POLICY/REGULATION/RULE CHANGES


Route, Location				District	Scheduled Costs (Dollars in Thousands with Match)								Lifetime Direct Costs All Programs			
Key No.	Mileposts	Work, Detail			See AvP for dollar units								Total	Federal	Match	Notes
Sponsor		Program	Fund	Ph	2021	2022	2023	2024	2025	2026	2027	PREL				
US 95, WORLEY FIRE & RESCUE TO MP 527, KOOTENAI CO	1			CN	-	-	-	-	-	-	3,430	-	3,430	3,178	252	1
ORN22771	MP 411.000 - 413.000	RESRF/RESTO&REHAB, Pavement Re		PE	-	250	-	-	-	-	-	-	250	232	18	P
STATE OF IDAHO (ITD)		PAVE	NH	RW	-	-	-	-	-	-	-	-	-	-	-	
This project will perform pavement rehab in three select locations starting at the Worley Fire & Rescue station at mile post 411 to 413, mile post 465.7 to 473.6, and ending at the wild life structures at mile post 524 to 527.28, and will also upgrade substandard guardrail.																
I 90, BIG CREEK TO MP 58.5, SHOSHONE CO	1			CN	-	-	-	-	-	-	4,610	-	4,610	4,254	356	
ORN22772	MP 54.000 - 58.500	RESRF/RESTO&REHAB, Pavement Re		PE	-	450	-	-	-	-	-	-	450	415	35	P
STATE OF IDAHO (ITD)		RESTORE	IM	RW	-	-	-	-	-	-	-	-	-	-	-	W G
The project Big Creek to Mile post 58.8 will rehab a portion of the interstate from mile post 54 to 58.5 by performing a mill and plant mix inlay, including interchange ramps, and upgrade substandard guardrail.																
STATE, FY27 D1 PAVEMENT PRESERVATION	1			CN	-	-	-	-	-	-	1,700	-	1,700	-	1,700	1
ORN22775	MP -	RESRF/RESTO&REHAB, Seal Coat		PE	-	-	60	-	-	-	-	-	60	-	60	
STATE OF IDAHO (ITD)		PAVE	ST	RW	-	-	-	-	-	-	-	-	-	-	-	
The District Wide Pavement Preservation project will preserve the road way by placing a surface treatment that may include a traditional chip seal, micro seal, and slurry seal. In select locations a pre-grind may also be performed prior to treatment.																
STATE, FY25 D1 PLANNING & SCOPING	1			CN	-	-	-	-	-	-	-	-	-	-	-	
ORN22777	MP 0.000 - 0.000	PLAN/STUDY, Preliminary Engineering		PE	-	-	-	-	250	-	-	-	250	232	18	
STATE OF IDAHO (ITD)		PLAN	STP	RW	-	-	-	-	-	-	-	-	-	-	-	G
The FY25 D1, Pre-Project Planning project is to scope and develop infrastructure projects early in the improvement program also to develop candidate infrastructure projects and needs to be entered into the Idaho Transportation Investment Program.																
I 90, ATLAS TO GOVERNMENT WAY WBL, COEUR D'ALENE	1			CN	-	-	-	-	-	-	10,021	-	10,021	-	10,021	1
ORN22791	MP 10.343 - 12.040	MAJRWDN, Grading & Drainage		PE	125	485	350	-	-	-	-	-	960	-	960	P R
STATE OF IDAHO (ITD)		CPCTY	STECM	RW	-	-	-	-	-	-	-	-	-	-	-	W
This project will add an auxiliary lane from milepost 10.343 to 12.040 on the westbound side of I-90 as well as widening the structure over the Prairie Trail Bicycle/Pedestrian path and constructing an auxiliary lane and an additional off-ramp lane.																
I 90, GOLCONDA ACCESS RD IC WBL, SHOSHONE CO	1			CN	-	-	667	-	-	-	-	-	667	615	52	
ORN22792	MP 64.263 - 64.263	BR/APPRS, Bridge Deck Repair		PE	184	-	-	-	-	-	-	-	184	170	14	B
STATE OF IDAHO (ITD)		BR-PRESERVE	STBG-GF	RW	-	-	-	-	-	-	-	-	-	-	-	W G
The I-90 WBL Golconda Access Road IC project mile post 64.26 will perform preservation work on west bound lane to extend the life of the structure.																
I 90, OVER NO TRACKS BR, SHOSHONE CO	1			CN	-	-	737	-	-	-	-	-	737	680	57	
ORN22793	MP 70.870 - 70.870	BR/APPRS, Bridge Deck Repair		PE	181	-	-	-	-	-	-	-	181	167	14	B
STATE OF IDAHO (ITD)		BR-PRESERVE	STBG-GF	RW	-	-	-	-	-	-	-	-	-	-	-	W G
The I-90 Over No tracks project mile post 70.87 will perform preservation work to extend the life of the structure..																



District 1 Highways Project List

SUBJECT TO REVISION DUE TO REASONS SUCH AS FUNDING, OBLIGATION LIMITATION, PROJECT SCOPE, COST, AND POLICY/REGULATION/RULE CHANGES

Route, Location		District	Scheduled Costs (Dollars in Thousands with Match)										Lifetime Direct Costs All Programs			Notes	
Key No.	Mileposts	Work, Detail	Ph	2021	2022	2023	2024	2025	2026	2027	PREL	Total	Federal	Match			
Sponsor	Program	Fund		See AvP for dollar units													
US 2, MOYIE RIVER GORGE BR, MOYIE SPRINGS			1	CN	-	-	-	-	-	4,614	-	4,614	4,257	357			
ORN22794	MP 70.054 - 70.054	BR/APPRS, Bridge Deck Repair		PE	-	-	333	-	-	-	-	333	307	26	B		
STATE OF IDAHO (ITD)	BR-RESTORE	IM		RW	-	-	-	-	-	-	-	-	-	-	G		
The US-2 Moyie River Gorge bridge project is located at mile post 70 near Moyie Springs will perform preservation to extend the life of the structure.																	
STATE, FY27 D1 BRIDGE REPAIR			1	CN	-	-	-	-	-	2,573	-	2,573	2,384	189			
ORN22795	MP 0.000 - 0.000	BR/APPRS, Bridge Deck Repair		PE	-	-	312	-	-	-	-	312	289	23	B		
STATE OF IDAHO (ITD)	BR-PRESERVE	STP		RW	-	-	-	-	-	-	-	-	-	-	G		
This project will provide bridge deck preservation and preventative maintenance to the bridges, bridge approaches and guardrail in various locations throughout District 1.																	
US 95, GARWOOD TO SAGLE EIS WILDLIFE CROSSING REEV			1	CN	-	-	-	-	-	-	-	-	-	-			
ORN22796	MP 436.900 - 471.700	PLAN/STUDY, Environmental		PE	-	210	-	-	-	-	-	210	195	15			
STATE OF IDAHO (ITD)	PLAN	NH		RW	-	-	-	-	-	-	-	-	-	-			
The Garwood to Sagle Wildlife Crossing Reevaluation is to update the EIS developed in the corridor to identify animal movement and mitigation.																	
I 90, WSL TO SHERMAN AVE NEPA, KOOTENAI CO			1	CN	-	-	-	-	-	-	-	-	-	-			
ORN22797	MP 0.000 - 15.000	PLAN/STUDY, Preliminary Engineering		PE	230	-	-	-	-	-	-	230	213	17			
STATE OF IDAHO (ITD)	PLAN	STP		RW	-	-	-	-	-	-	-	-	-	-	W G		
The WSL to Sherman Ave NEPA project is to develop an environmental document.																	
US2, W ELMIRA, PARADISE VALLEY, MOUNT MEAD RD INT IM			1	CN	-	-	60	-	-	2,540	-	2,600	2,409	191			
ORN22798	MP -	SAFTY/TRAF OPER, Intersection Improv		PE	-	340	-	-	-	-	-	340	315	25			
STATE OF IDAHO (ITD)	HES	NH		RW	-	-	30	-	-	-	-	30	28	2			
This is a safety and capacity driven project and will address serious and fatal crashes as well as focus on the through movement of traffic by installing turn bays and illumination at three high impact intersections on US 95 in Bonner and Boundary County.																	
STATE, SPIRIT BEND AVE, ATLAS, W CONKLING RD INT IMP			1	CN	-	-	30	-	-	1,065	-	1,095	1,015	80	1		
ORN22799	MP -	SAFTY/TRAF OPER, Intersection Improv		PE	-	145	-	-	-	-	-	145	134	11			
STATE OF IDAHO (ITD)	HES	NH		RW	-	-	10	-	-	-	-	10	9	1			
This is a safety and capacity driven project and will address serious and fatal crashes as well as focus on the through movement of traffic by installing turn bays and illumination on SH 41 at Spirit Bend Rd, Intersection illumination on US 95 at W. Conkling Bay Rd and a flashing red light beacon on Atlas Rd at SH 53 in Kootenai County.																	
STATE, FY21 D1 ISP WORKZONE PATROL			1	CN	30	-	-	-	-	-	-	30	-	30			
ORN22827	MP -	SAFTY/TRAF OPER, Safety		PE	-	-	-	-	-	-	-	-	-	-			
STATE OF IDAHO (ITD)	OPS	ST		RW	-	-	-	-	-	-	-	-	-	-	G		
Funds for the Idaho State Police to patrol work zones for worker safety.																	
STATE, FY22 D1 ISP WORKZONE PATROL			1	CN	-	30	-	-	-	-	-	30	-	30			
ORN22829	MP -	SAFTY/TRAF OPER, Safety		PE	-	-	-	-	-	-	-	-	-	-			
STATE OF IDAHO (ITD)	OPS	ST		RW	-	-	-	-	-	-	-	-	-	-	G		




District 1 Highways Project List

Group: Highway Projects (System)
Sort: STIP

SUBJECT TO REVISION DUE TO REASONS SUCH AS FUNDING, OBLIGATION LIMITATION, PROJECT SCOPE, COST, AND POLICY/REGULATION/RULE CHANGES

Route, Location		District	Scheduled Costs (Dollars in Thousands with Match)										Lifetime Direct Costs All Programs			Notes	
Key No.	Mileposts	Work, Detail	Ph	2021	2022	2023	2024	2025	2026	2027	PREL	Total	Federal	Match			
Sponsor	Program	Fund		See AvP for dollar units													
Funds for the Idaho State Police to patrol work zones for safety.																	
STATE, FY23 D1 ISP WORKZONE PATROL			1	CN	-	-	30	-	-	-	-	30	-	30			
ORN22830 MP -		SAFTY/TRAF OPER, Safety		PE	-	-	-	-	-	-	-	-	-	-			
STATE OF IDAHO (ITD)	OPS	ST		RW	-	-	-	-	-	-	-	-	-	-	G		
Funds for the Idaho State Police to patrol work zones for safety.																	
STATE, FY24 D1 ISP WORKZONE PATROL			1	CN	-	-	30	-	-	-	-	30	-	30			
ORN22832 MP -		SAFTY/TRAF OPER, Safety		PE	-	-	-	-	-	-	-	-	-	-			
STATE OF IDAHO (ITD)	OPS	ST		RW	-	-	-	-	-	-	-	-	-	-	G		
Funds for the Idaho State Police to patrol work zones for safety.																	
STATE, FY25 D1 ISP WORKZONE PATROL			1	CN	-	-	-	30	-	-	-	30	-	30			
ORN22833 MP -		SAFTY/TRAF OPER, Safety		PE	-	-	-	-	-	-	-	-	-	-			
STATE OF IDAHO (ITD)	OPS	ST		RW	-	-	-	-	-	-	-	-	-	-	G		
Funds for the Idaho State Police to patrol work zones for safety.																	
LOCAL, FLASHING LED SIGN IMPROVEMENTS, OSBURN			1	CN	-	49	-	-	-	-	-	49	45	4			
ORN22871 MP -		SAFTY/TRAF OPER, Intersection Improv		PE	-	6	-	-	-	-	-	6	6	-			
OSBURN	SAFETY (L)	HSIP (L)		RW	-	-	-	-	-	-	-	-	-	-			
Install solar powered, radar activated Flashing LED Stop Signs at six locations in the City of Osburn to reduce fatal and serious injury accidents to improve safety for all roadway users.																	
LOCAL, CANYON RD & FERNAN LAKE RD GUARDRAIL, EAST S 1			1	CN	-	-	593	-	-	-	-	593	549	44	1		
ORN22872 MP -		SAFTY/TRAF OPER, Metal Guard Rail		PE	-	96	-	-	-	-	-	96	89	7			
EASTSIDE HD Number 3	SAFETY (L)	HSIP (L)		RW	-	-	-	-	-	-	-	-	-	-			
Install guardrail along both sides of Canyon Road from Hayden Loop to Hayden Loop to limit vehicles that stray from the roadway from falling down the embankment. Install guardrail along the outside of a curve on Fernan Lake Road to provide a barrier to limit wayward cars from falling down the steep embankment and into the deep lake waters.																	
LOCAL, DIVISION ST INTERSECTION IMP, KELLOGG			1	CN	-	43	-	-	-	-	-	43	40	3			
ORN22873 MP -		SAFTY/TRAF OPER, Intersection Improv		PE	-	6	-	-	-	-	-	6	6	-			
KELLOGG	SAFETY (L)	HSIP (L)		RW	-	-	-	-	-	-	-	-	-	-			
Install solar powered Flashing LED Stop Signs at five locations in the City of Kellogg to reduce fatal and serious injury accidents to improve safety for all roadway users.																	
LOCAL, RECTANGULAR RAPID FLASHING BEACONS, CDA			1	CN	-	-	515	-	-	-	-	515	477	38	1		
ORN22874 MP -		SAFTY/TRAF OPER, Intersection Improv		PE	-	80	-	-	-	-	-	80	74	6			
COEUR D'ALENE	SAFETY (L)	HSIP (L)		RW	-	-	10	-	-	-	-	10	9	1			
This project will install seven RRFB crossings and improve the crossings at these locations. Crossing improvements include ADA compliant pedestrian ramps, improved sidewalks in the immediate vicinity of the RRFB's, improved drainage, and new delineation.																	



District 1 Highways Project List

Group: Highway Projects (System)
Sort: STIP

SUBJECT TO REVISION DUE TO REASONS SUCH AS FUNDING, OBLIGATION LIMITATION, PROJECT SCOPE, COST, AND POLICY/REGULATION/RULE CHANGES

Route, Location		District	Scheduled Costs (Dollars in Thousands with Match)										Lifetime Direct Costs All Programs			
Key No.	Mileposts	Work, Detail	See AvP for dollar units										Total	Federal	Match	Notes
Sponsor	Program	Fund	Ph	2021	2022	2023	2024	2025	2026	2027	PREL					
SMA-7218, LANCASTER & HUETTER ROUNDABOUT, LAKES H	1	CN	-	-	-	1,289	-	-	-	-	-	1,289	1,194	95	1	
ORN22875 MP 103.630 - 103.820	SAFTY/TRAF OPER, Traffic Roundabout	PE	-	199	-	-	-	-	-	-	-	199	184	15		
LAKES HD	SAFETY (L)	HSIP (L)	RW	-	-	80	-	-	-	-	-	80	74	6		
This project will install a roundabout at the intersection of Lancaster Ave and Huetter Rd to reduce/eliminate fatal and serious injury crashes for all roadway users.																
LOCAL, CLEAR ZONE SAFETY IMPV, BONNER CO	1	CN	-	-	553	-	-	-	-	-	-	553	512	41		
ORN22876 MP -	SAFTY/TRAF OPER, Alignment/Grade S	PE	-	89	-	-	-	-	-	-	-	89	82	7		
BONNER COUNTY	SAFETY (L)	HSIP (L)	RW	-	-	-	-	-	-	-	-	-	-	-		
This project would have a contractor clear most trees and brush within the public right of ways in accordance with the County's Roadside Brushing Policy on three roadways. This would create an approximately 15-20ft wide swaths of clearing on each side of the road.																
STC-5751, OLD HWY-95; UPRR BR REPLACEMENT, LAKES HD	1	CN	-	-	-	-	-	-	-	-	3,000	4,000	2,780	1,220	1	
ORN22892 MP 100.182 - 100.182	BR/APPRS, Bridge Replacement	PE	-	844	-	-	-	-	-	-	-	844	782	62		
LAKES HD	BR-LOCAL	BR-LOC	RW	-	-	-	-	-	-	-	20	20	19	1	M	
STC-5751, OLD HWY-95; UPRR BR REPLACEMENT, LAKES HD	1	CN	-	-	-	-	-	-	-	-	1,000	4,000	2,780	1,220	1	
MP 100.182 - 100.182	BR/APPRS, Bridge Replacement	PE	-	-	-	-	-	-	-	-	-	844	782	62		
LAKES HD	LP-ST	LPT	RW	-	-	-	-	-	-	-	-	20	19	1	M	
This project will replace the existing bridge over the Union Pacific Railroad in Athol Idaho. The current bridge is inadequate to provide 129K access and is concerning to local law enforcement and the schools. The existing bridge is in poor condition with the superstructure and substructure identified by ITD as being in poor and fair condition and is a single span bridge, 181-feet in length and 24-feet wide curb face to curb face.																
OFFSYS, N FORK EAST RV BR, BONNER CO	1	CN	-	-	-	-	-	-	-	-	2,066	2,066	1,914	152		
ORN22893 MP -	BR/APPRS, Bridge Replacement	PE	-	301	-	-	-	-	-	-	-	301	279	22		
BONNER COUNTY	BR-OFF	BR-OFF	RW	-	-	-	-	-	-	-	-	-	-	-		
This project will replace the existing structurally deficient single lane bridge with a 2-lane, un-restricted weight bridge. This bridge lacks modern guardrail and poses a safety concern.																
LOCAL, FY22 SANDPOINT SRTS COORDINATOR & ACTIVITIES	1	CN	-	64	-	-	-	-	-	-	-	64	60	4		
ORN22908 MP -	ENV PRESV, Bicycle/Pedestrian/Equestr	PE	-	-	-	-	-	-	-	-	-	-	-	-		
SANDPOINT	TAP	TAP-URBAN	RW	-	-	-	-	-	-	-	-	-	-	-		
This project provides for Safe Routes To School program personnel, education materials, encouragement incentives, special events and indirect costs.																
LOCAL, FY23 SANDPOINT SRTS COORDINATOR & ACTIVITIES	1	CN	-	-	64	-	-	-	-	-	-	64	60	4		
ORN22909 MP -	ENV PRESV, Bicycle/Pedestrian/Equestr	PE	-	-	-	-	-	-	-	-	-	-	-	-		
SANDPOINT	TAP	TAP-RURAL	RW	-	-	-	-	-	-	-	-	-	-	-		
This project provides for Safe Routes To School program personnel, education materials, encouragement incentives, special events and indirect costs.																
LOCAL, SH-200 TO RAILROAD AVE PATH, KOOTENAI CITY	1	CN	-	-	486	-	-	-	-	-	-	486	450	36	1	
ORN22946 MP -	ENV PRESV, Bicycle/Pedestrian/Equestr	PE	-	54	-	-	-	-	-	-	-	54	50	4		
KOOTENAI, CITY OF	TAP	TAP-RURAL	RW	-	-	-	-	-	-	-	-	-	-	-		



District 1 Highways Project List

SUBJECT TO REVISION DUE TO REASONS SUCH AS FUNDING, OBLIGATION LIMITATION, PROJECT SCOPE, COST, AND POLICY/REGULATION/RULE CHANGES

Route, Location		District	Scheduled Costs (Dollars in Thousands with Match)										Lifetime Direct Costs All Programs			Notes
Key No.	Mileposts	Work, Detail	Ph	2021	2022	2023	2024	2025	2026	2027	PREL	Total	Federal	Match	Notes	
Sponsor	Program	Fund														
The pathway project on SH 200 will connect the Rectangular Rapid Flashing Beacon at Seven Sisters Drive to Railroad Avenue at Main Street.																
LOCAL, PATHWAY CONNECTION, DOVER			1	CN	-	434	-	-	-	-	-	434	402	32		
ORN22958 MP -	ENV PRESV, Bicycle/Pedestrian/Equestrian			PE	74	-	-	-	-	-	-	74	69	5		
DOVER	TAP	TAP-RURAL		RW	-	-	-	-	-	-	-	-	-	-		
The project is proposed to connect the existing trail and pedestrian facility network within the city with the existing National Bike Route 10.																
LOCAL, FY22 OSBURN 15 ADA RAMPS PH 1			1	CN	-	58	-	-	-	-	-	58	-	58		
ORN22960 MP -	ENV PRESV, Curb & Gutter			PE	-	-	-	-	-	-	-	-	-	-		
OSBURN	OPS	ST		RW	-	-	-	-	-	-	-	-	-	-		
Construct 15 Americans with Disabilities curb ramps in Osburn, Shoshone Co., Idaho.																
LOCAL, FY22 OSBURN 13 ADA RAMPS PH 2			1	CN	-	54	-	-	-	-	-	54	-	54		
ORN22961 MP -	ENV PRESV, Curb & Gutter			PE	-	-	-	-	-	-	-	-	-	-		
OSBURN	OPS	ST		RW	-	-	-	-	-	-	-	-	-	-		
Construct 13 Americans with Disabilities curb ramps in Osburn, Shoshone Co., Idaho.																
LOCAL, FY22 PRIEST RIVER 3 ADA RAMPS			1	CN	-	18	-	-	-	-	-	18	-	18	1	
ORN22962 MP -	ENV PRESV, Curb & Gutter			PE	-	-	-	-	-	-	-	-	-	-		
PRIEST RIVER	OPS	ST		RW	-	-	-	-	-	-	-	-	-	-		
Construct 3 Americans with Disabilities curb ramps in Priest River.																
OFFSYS, DEEP CR LOOP BNSF RRX, S OF BONNERS FERRY			1	CN	-	-	-	600	-	-	-	600	540	60		
ORN23018 MP 100.000 - 100.000	SAFTY/TRAF OPER, Railroad Gates			PE	-	-	20	-	-	-	-	20	18	2		
BOUNDARY COUNTY	FED RRX (L)	FED RRX		RW	-	-	-	-	-	-	-	-	-	-		
Upgrade gates and signals.																
SH 41, UPRR RRX CLOSURE, POST FALLS			1	CN	-	-	-	-	-	-	-	-	-	-	1	
ORN23021 MP 2.850 - 2.850	SAFTY/TRAF OPER, Railroad Adjustme			PE	-	-	-	-	-	-	-	-	-	-		
STATE OF IDAHO (ITD)	FED RRX (L)	STX		RW	985	-	-	-	-	-	-	985	-	985	G	
Union Pacific Railroad closure on SH-41 in Post Falls.																
NHS-7045, PRAIRIE AVE; MEYER RD TO SH-41, POST FALLS H			1	CN	-	-	-	-	-	-	4,216	4,216	3,907	309	1	
ORN23028 MP 5.762 - 6.762	RESRF/RESTO&REHAB, Pavement Re			PE	-	680	-	-	-	-	-	680	630	50		
POST FALLS HD	STP-URBAN (L)	STP-U		RW	-	-	-	-	-	-	320	320	297	23		
LOCAL, TRANSPORTATION PLAN, SANDPOINT AREA			1	CN	170	-	-	-	-	-	-	170	158	12		
ORN23033 MP -	PLAN/STUDY, Planning/Transportation			PE	-	-	-	-	-	-	-	-	-	-		
SANDPOINT	STP-URBAN (L)	STP-U		RW	-	-	-	-	-	-	-	-	-	-		
This project will, In accordance with industry standards, update the transportation plan for the City of Sandpoint, City of Dover, City of Ponderay, City of Kootenai, and the IHD to re-engage and strategically begin addressing multi-jurisdictional transportation challenges. A revised plan will take into account the significant changes resulting from the increased growth and aging infrastructure.																



District 1 Highways Project List

SUBJECT TO REVISION DUE TO REASONS SUCH AS FUNDING, OBLIGATION LIMITATION, PROJECT SCOPE, COST, AND POLICY/REGULATION/RULE CHANGES

Route, Location		District	Scheduled Costs (Dollars in Thousands with Match)										Lifetime Direct Costs All Programs				
Key No.	Mileposts	Work, Detail		2021	2022	2023	2024	2025	2026	2027	PREL	Total	Federal	Match	Notes		
Sponsor			Ph	See AvP for dollar units													
ORN23041	MP 492.500 - 492.500	BR/APPRS, Bridge Deck Repair	1	CN	-	-	1,900	-	-	-	-	1,900	1,761	139	1		
			PE	225	-	-	-	-	-	-	225	208	17				
			RW	-	-	-	-	-	-	-	-	-	-	-			
Repair the bridge deck on US-95 over the Spokane River in Kootenai Co.																	
ORN23052	MP 0.000 - 0.000	PLAN/STUDY, Planning/Transportation	1	CN	-	-	-	-	-	-	-	-	-	-	-1		
			PE	-	-	-	-	235	-	-	-	235	218	17			
			RW	-	-	-	-	-	-	-	-	-	-	-			
KOOTENAI METROPOLITAN MET MET																	
Metropolitan planning organization (MPO) planning funds from the Federal Highway Administration and Federal Transit Administration which are included in the Unified Planning and Work Program. The projects provide transportation planning services to region.																	

Notes:

- 1: Project is also shown in a Transportation Improvement Program
- 2: Project is being advance constructed with non-federal funds
- G: Project is grouped in STIP
- M: Project included in multiple programs
- B: Project addresses Federal Bridge Condition PM
- P: Project addresses Federal Pavement Condition PM
- R: Project addresses Federal Travel Time Reliability PM
- A: Project utilizes an alternative contracting method.
- W: Work zone safety priority

Phases:

- CN - Construction, utilities, construction engineering, purchases
- PE - preliminary engineering by state and/or consultant forces
- RW - Right-Of-Way acquisition


Construction	50,683	61,169	67,407	69,691	37,810	59,831	43,348	50,166	
Development	5,336	6,027	2,151	659	485	-	-	-	
Right-of-Way	9,447	2,812	390	40	-	-	-	447	
Total	65,466	70,008	69,948	70,390	38,295	59,831	43,348	50,613	
Federal	52,941	61,629	53,316	53,306	34,517	36,505	28,260	32,072	
State	10,680	7,578	15,326	16,175	3,452	23,326	15,088	15,617	
Other	1,846	801	1,306	910	327	-	-	2,924	



District 1 Public Transit Project List

SUBJECT TO REVISION DUE TO REASONS SUCH AS FUNDING, OBLIGATION LIMITATION, PROJECT SCOPE, COST, AND POLICY/REGULATION/RULE CHANGES

Route, Location				District	Scheduled Costs (Dollars in Thousands with Match)									Lifetime Direct Costs All Programs			
Key No.	Mileposts	Work, Detail			Year-Of-Expenditure Dollars (Not Current Prices)									Total	Federal	Match	Notes
Sponsor		Program	Fund	Ph	2021	2022	2023	2024	2025	2026	2027	PREL					
TRANSIT, COEUR D'ALENE UZA METRO PLANNING				1	CN	60	60	60	60	60	-	-	-	300	240	60	1
13238	MP 0.000 - 0.000	Metropolitan Planning			PE	-	-	-	-	-	-	-	-	-	-	-	-
KOOTENAI METROPOLITAN		TRNS-OPS	5303		RW	-	-	-	-	-	-	-	-	-	-	-	-
This program provides funding to support comprehensive planning for making transportation investment decisions in the metropolitan area.																	
TRANSIT, COEUR D'ALENE UZA OPERATIONS				1	CN	679	651	651	651	651	-	-	-	3,283	1,970	1,313	1
14191	MP 0.000 - 0.000	Paratransit Operations			PE	-	-	-	-	-	-	-	-	-	-	-	-
KOOTENAI COUNTY		TRNS-OPS	5307 SUrb		RW	-	-	-	-	-	-	-	-	-	-	-	-
These funds will provide operating assistance to support paratransit services.																	
TRANSIT, COEUR D'ALENE UZA OPERATIONS				1	CN	1,082	1,114	1,148	1,148	1,148	-	-	-	5,640	2,820	2,820	1
14193	MP 0.000 - 0.000	Transit Operations			PE	-	-	-	-	-	-	-	-	-	-	-	-
KOOTENAI COUNTY		TRNS-OPS	5307 SUrb		RW	-	-	-	-	-	-	-	-	-	-	-	-
These funds will provide operating assistance to support fixed route services.																	
TRANSIT, COEUR D'ALENE UZA FIXED ROUTE PREVENTATIV				1	CN	81	75	79	79	79	-	-	-	393	314	79	1
19196	MP 0.000 - 0.000	Preventive Maintenance			PE	-	-	-	-	-	-	-	-	-	-	-	-
KOOTENAI COUNTY		TRNS-OPS	5307 SUrb		RW	-	-	-	-	-	-	-	-	-	-	-	-
These preventive maintenance funds will extend the life of the fixed route vehicle fleet.																	
TRANSIT, COEUR D'ALENE UZA SECURITY				1	CN	19	19	19	19	19	-	-	-	95	76	19	1
19333	MP 0.000 - 0.000	Security			PE	-	-	-	-	-	-	-	-	-	-	-	-
KOOTENAI COUNTY		TRNS-OPS	5307 SUrb		RW	-	-	-	-	-	-	-	-	-	-	-	-
These funds will provide for route and facility security services.																	
TRANSIT, COEUR D'ALENE UZA PARATRANSIT PREVENTATIV				1	CN	56	60	60	60	60	-	-	-	296	237	59	1
19361	MP 0.000 - 0.000	Preventive Maintenance			PE	-	-	-	-	-	-	-	-	-	-	-	-
KOOTENAI COUNTY		TRNS-OPS	5307 SUrb		RW	-	-	-	-	-	-	-	-	-	-	-	-
These preventive maintenance funds will extend the life of the paratransit vehicle fleet.																	
TRANSIT, COEUR D'ALENE UZA BUSES				1	CN	294	294	294	294	294	-	-	-	1,470	1,176	294	1
19424	MP 0.000 - 0.000	Capital Asset			PE	-	-	-	-	-	-	-	-	-	-	-	-
KOOTENAI COUNTY		TRNS-CAP	5307 SUrb		RW	-	-	-	-	-	-	-	-	-	-	-	-
These funds will be used to acquire replacement buses for those that have reached the end of their useful lives.																	
TRANSIT, D1 5339 BUS AND BUS FACILITY				1	CN	613	613	613	613	613	-	-	-	4,285	3,428	857	
19430	MP 0.000 - 0.000	Bus Purchase / Construction			PE	-	-	-	-	-	-	-	-	-	-	-	-
MISCELLANEOUS		TRNS-CAP	5339 Rural		RW	-	-	-	-	-	-	-	-	-	-	-	-M
TRANSIT, D1 5339 BUS AND BUS FACILITY				1	CN	244	244	244	244	244	-	-	-	4,285	3,428	857	
	MP 0.000 - 0.000	Bus Purchase / Construction			PE	-	-	-	-	-	-	-	-	-	-	-	-
MISCELLANEOUS		TRNS-CAP	5339 SUrb		RW	-	-	-	-	-	-	-	-	-	-	-	-M



District 1 Public Transit Project List

Group: Transit Projects (System)
Sort: STIP

SUBJECT TO REVISION DUE TO REASONS SUCH AS FUNDING, OBLIGATION LIMITATION, PROJECT SCOPE, COST, AND POLICY/REGULATION/RULE CHANGES

Route, Location				District	Scheduled Costs (Dollars in Thousands with Match)										Lifetime Direct Costs All Programs			Notes
Key No.	Mileposts	Work, Detail		Ph	Year-Of-Expenditure Dollars (Not Current Prices)										Total	Federal	Match	
Sponsor		Program	Fund		2021	2022	2023	2024	2025	2026	2027	PREL						
Program provides capital funding to replace, rehabilitate and purchase buses and related equipment or to construct bus-related facilities in rural and small urban areas directly affecting Benewah, Bonner, Boundary, Kootenai, Shoshone counties.																		
TRANSIT, D1 5311 STATEWIDE RURAL AREA FORMULA PROG 1				CN	1,648	1,648	1,648	1,648	1,648	-	-	-	8,240	5,182	3,058			
19619	MP 0.000 - 0.000	Transit Admin/Operations/PM		PE	-	-	-	-	-	-	-	-	-	-	-			
STATE OF IDAHO (ITD)		TRNS-OPS	5311 Rural	RW	-	-	-	-	-	-	-	-	-	-	-			
Program provides capital, planning, and operating assistance to support public transportation operators who provide demand response and fixed route services in rural areas with populations less than 50,000. Serving Benewah, Bonner, Boundary, Kootenai, Shoshone counties.																		
TRANSIT, D1 ELDERLY & DISABLED				CN	139	139	139	139	139	-	-	-	2,310	1,640	670			
20013	MP 0.000 - 0.000	Demand Response Operations		PE	-	-	-	-	-	-	-	-	-	-	-			
MISCELLANEOUS		TRNS-OPS	5310 Rural	RW	-	-	-	-	-	-	-	-	-	-	-M			
TRANSIT, D1 ELDERLY & DISABLED				CN	323	323	323	323	323	-	-	-	2,310	1,640	670			
	MP 0.000 - 0.000	Demand Response Operations		PE	-	-	-	-	-	-	-	-	-	-	-			
MISCELLANEOUS		TRNS-OPS	5310 SUrb	RW	-	-	-	-	-	-	-	-	-	-	-M			
Program serves the special needs of transit-dependent senior citizens and persons with disabilities by providing funds for projects which go beyond traditional transit services (demand response) including those required under the Americans with Disabilities Act (ADA).																		
TRANSIT, COEUR D'ALENE OPERATIONS PLANNING				CN	94	94	94	94	94	-	-	-	470	376	94			
20761	MP 0.000 - 0.000	Transit Planning		PE	-	-	-	-	-	-	-	-	-	-	-			
KOOTENAI COUNTY		TRNS-OPS	5307 SUrb	RW	-	-	-	-	-	-	-	-	-	-	-			
To provide planning for new routes, addition of fares and construction of the Riverstone Transit Center.																		
TRANSIT, COEUR D'ALENE OPERATIONS PLANNING. STAFF T				CN	9	10	9	9	9	-	-	-	46	37	9			
20762	MP 0.000 - 0.000	Transit Planning		PE	-	-	-	-	-	-	-	-	-	-	-			
KOOTENAI COUNTY		TRNS-OPS	5307 SUrb	RW	-	-	-	-	-	-	-	-	-	-	-			
To provide Federal training for transit staff.																		
TRANSIT, D1 5311 CARES ACT				CN	2,867	-	-	-	-	-	-	-	2,867	2,867	-			
ORN23054	MP -	Security		PE	-	-	-	-	-	-	-	-	-	-	-			
STATE OF IDAHO (ITD)		TRNS-OPS	5311 Rural	RW	-	-	-	-	-	-	-	-	-	-	-			
Provides operating and capital funding for Coronavirus Aid, Relief, and Economic Security in rural areas.																		




BILL MOAD, CHAIRMAN
IDAHO TRANSPORTATION BOARD

District 1 Public Transit Project List

Group: Transit Projects (System)
Sort: STIP

SUBJECT TO REVISION DUE TO REASONS SUCH AS FUNDING, OBLIGATION LIMITATION, PROJECT SCOPE, COST, AND POLICY/REGULATION/RULE CHANGES

Route, Location		District	Scheduled Costs (Dollars in Thousands with Match)									Lifetime Direct Costs All Programs			Notes	
Key No.	Mileposts	Work, Detail	Year-Of-Expenditure Dollars (Not Current Prices)									Total	Federal	Match		
Sponsor	Program	Fund	Ph	2021	2022	2023	2024	2025	2026	2027	PREL					
Notes: 1: Project is also shown in a Transportation Improvement Program 2: Project is being advance constructed with non-federal funds G: Project is grouped in STIP M: Project included in multiple programs B: Project addresses Federal Bridge Condition PM P: Project addresses Federal Pavement Condition PM R: Project addresses Federal Travel Time Reliability PM A: Project utilizes an alternative contracting method. W: Work zone safety priority Phases: CN - Construction, utilities, construction engineering, purchases PE - preliminary engineering by state and/or consultant forces RW - Right-Of-Way acquisition			Construction	8,208	5,344	5,381	5,381	5,381	-	-	-	-				
			Development	-	-	-	-	-	-	-	-	-	-			
			Right-of-Way	-	-	-	-	-	-	-	-	-	-			
			Total	8,208	5,344	5,381	5,381	5,381	-	-	-					



District 1 Aeronautics Project List

Group: Aeronautics Projects (System)
Sort: STIP

SUBJECT TO REVISION DUE TO REASONS SUCH AS FUNDING, OBLIGATION LIMITATION, PROJECT SCOPE, COST, AND POLICY/REGULATION/RULE CHANGES

Route, Location				District	Scheduled Costs (Dollars in Thousands with Match)										Lifetime Direct Costs All Programs			
Key No.	Mileposts	Work, Detail			Year-Of-Expenditure Dollars (Not Current Prices)										Total	Federal	Match	Notes
Sponsor		Program	Fund	Ph	2021	2022	2023	2024	2025	2026	2027	PREL						
COE, COEUR D'ALENE, RECONSTRUCT RUNWAY				1	CN	1,667	-	-	-	-	-	-	-	1,667	1,667	-	1	
19201	MP 0.000 - 0.000	APT DEV, Facility Maintenance			PE	-	-	-	-	-	-	-	-	-	-	-		
BONNER COUNTY		APT-MTNC	GA-APT		RW	-	-	-	-	-	-	-	-	-	-	-		
Reconfigure geometry of RWY 2 and TWY D																		
S83, KELLOGG, EXPAND APRON, DESIGN				1	CN	-	-	-	-	-	-	-	-	-	-	-	-	
19251	MP 0.000 - 0.000	APT DEV, New Facility			PE	200	-	-	-	-	-	-	200	200	-	-		
SHOSHONE COUNTY		APT-NEW	GA-APT		RW	-	-	-	-	-	-	-	-	-	-	-		
Design - Expand aircraft parking apron.																		
65S, BONNERS FERRY, EXTEND RUNWAY PH II CONSTRUCT				1	CN	-	-	634	-	-	-	-	-	634	571	63		
19493	MP 0.000 - 0.000	APT DEV, New Facility			PE	-	-	-	-	-	-	-	-	-	-	-		
BOUNDARY COUNTY		APT-NEW	GA-APT		RW	-	-	-	-	-	-	-	-	-	-	-		
Construct Rwy Extension																		
COE, COEUR D'ALENE, REHABILITATE RUNWAY DESIGN				1	CN	-	-	-	-	-	-	-	-	-	-	-	-	
19583	MP 0.000 - 0.000	APT DEV, Facility Maintenance			PE	556	-	-	-	-	-	-	556	556	-	1		
BONNER COUNTY		APT-MTNC	GA-APT		RW	-	-	-	-	-	-	-	-	-	-	-		
DESIGN Rehab RWY 20/24-Mill and Overlay																		
65S, BONNERS FERRY, REHABILITATE APRON PH II CONSTR				1	CN	-	-	67	-	-	-	-	-	67	60	7		
19882	MP 0.000 - 0.000	APT DEV, Facility Maintenance			PE	-	-	-	-	-	-	-	-	-	-	-		
BOUNDARY COUNTY		APT-MTNC	GA-APT		RW	-	-	-	-	-	-	-	-	-	-	-		
Construct Apn rehab																		
COE, COEUR D'ALENE, RECONSTRUCT TAXIWAY				1	CN	-	-	1,270	-	-	-	-	-	1,270	1,143	127	1	
19897	MP 0.000 - 0.000	APT DEV, Facility Maintenance			PE	-	-	-	-	-	-	-	-	-	-	-		
BONNER COUNTY		APT-MTNC	GA-APT		RW	-	-	-	-	-	-	-	-	-	-	-		
Construct mid-field connection to taxiway N (phase I)																		
65S, BONNERS FERRY, EXTEND TAXIWAY LIGHTING				1	CN	-	-	30	-	-	-	-	-	30	27	3		
19975	MP 0.000 - 0.000	APT DEV, New Facility			PE	-	-	-	-	-	-	-	-	-	-	-		
BOUNDARY COUNTY		APT-NEW	GA-APT		RW	-	-	-	-	-	-	-	-	-	-	-		
Extend Twy lighting																		
SZT, SANDPOINT, INSTALL SEGMENTED CIRCLE, DESIGN				1	CN	-	-	-	-	20	-	-	-	20	18	2		
19982	MP 0.000 - 0.000	APT DEV, New Facility			PE	-	-	-	-	-	-	-	-	-	-	-		
BONNER COUNTY		APT-NEW	GA-APT		RW	-	-	-	-	-	-	-	-	-	-	-		
Design - Install Segmented Circle																		



District 1 Aeronautics Project List

SUBJECT TO REVISION DUE TO REASONS SUCH AS FUNDING, OBLIGATION LIMITATION, PROJECT SCOPE, COST, AND POLICY/REGULATION/RULE CHANGES


Route, Location				District	Scheduled Costs (Dollars in Thousands with Match)										Lifetime Direct Costs All Programs			Notes	
Key No.	Mileposts	Work, Detail		District	Ph	Year-Of-Expenditure Dollars (Not Current Prices)										Total	Federal	Match	Notes
Sponsor	Program	Fund	2021			2022	2023	2024	2025	2026	2027	PREL							
Extend Rwy lighting																			
65S, BONNERS FERRY, EXTEND RUNWAY LIGHTING				1	CN	-	-	80	-	-	-	-	-	-	-	80	72	8	
19985	MP 0.000 - 0.000	APT DEV, New Facility			PE	-	-	-	-	-	-	-	-	-	-	-	-	-	
BOUNDARY COUNTY		APT-NEW	GA-APT		RW	-	-	-	-	-	-	-	-	-	-	-	-	-	
Fog seal, crack seal, and remarking of Runway, Taxiway and Apron																			
S83, KELLOGG, REHABILITATE TAXIWAY				1	CN	-	-	100	-	-	-	-	-	-	-	100	90	10	
20021	MP 0.000 - 0.000	APT DEV, Facility Maintenance			PE	-	-	-	-	-	-	-	-	-	-	-	-	-	
SHOSHONE COUNTY		APT-MTNC	GA-APT		RW	-	-	-	-	-	-	-	-	-	-	-	-	-	
Master Plan Update																			
SZT, SANDPOINT, MASTER PLAN UPDATE				1	CN	-	-	-	-	-	-	-	-	-	-	-	-	-	
20130	MP 0.000 - 0.000	APT PLN, Airport Planning			PE	-	-	400	-	-	-	-	-	-	-	400	360	40	
BONNER COUNTY		APT-PLAN	GA-APT		RW	-	-	-	-	-	-	-	-	-	-	-	-	-	
Construct Twy Extension																			
65S, BONNERS FERRY, EXTEND TAXIWAY PH II CONSTRUCT				1	CN	-	-	342	-	-	-	-	-	-	-	342	308	34	
20176	MP 0.000 - 0.000	APT DEV, New Facility			PE	-	-	-	-	-	-	-	-	-	-	-	-	-	
BOUNDARY COUNTY		APT-NEW	GA-APT		RW	-	-	-	-	-	-	-	-	-	-	-	-	-	
Construct Rwy rehab																			
65S, BONNERS FERRY, REHABILITATE RUNWAY PH II CONST				1	CN	-	-	1,463	-	-	-	-	-	-	-	1,463	1,316	147	
20179	MP 0.000 - 0.000	APT DEV, Facility Maintenance			PE	-	-	-	-	-	-	-	-	-	-	-	-	-	
BOUNDARY COUNTY		APT-MTNC	GA-APT		RW	-	-	-	-	-	-	-	-	-	-	-	-	-	
Construct Twy rehab																			
65S, BONNERS FERRY, REHABILITATE TAXIWAY PH II CONST				1	CN	-	-	845	-	-	-	-	-	-	-	845	760	85	
20197	MP 0.000 - 0.000	APT DEV, Facility Maintenance			PE	-	-	-	-	-	-	-	-	-	-	-	-	-	
BOUNDARY COUNTY		APT-MTNC	GA-APT		RW	-	-	-	-	-	-	-	-	-	-	-	-	-	
Acquire Snow Removal Equipment																			
SZT, SANDPOINT, RECONSTRUCT RUNWAY				1	CN	378	-	-	-	-	-	-	-	-	-	378	378	-	
20443	MP 0.000 - 0.000	APT DEV, Facility Maintenance			PE	-	-	-	-	-	-	-	-	-	-	-	-	-	
BONNER COUNTY		APT-MTNC	GA-APT		RW	-	-	-	-	-	-	-	-	-	-	-	-	-	
DESIGN - Reconstruct runway due to poor pavement condition rating.																			



District 1 Aeronautics Project List

SUBJECT TO REVISION DUE TO REASONS SUCH AS FUNDING, OBLIGATION LIMITATION, PROJECT SCOPE, COST, AND POLICY/REGULATION/RULE CHANGES

Route, Location				District	Scheduled Costs (Dollars in Thousands with Match)									Lifetime Direct Costs All Programs			Notes
Key No.	Mileposts	Work, Detail		Ph	Year-Of-Expenditure Dollars (Not Current Prices)									Total	Federal	Match	
Sponsor		Program	Fund		2021	2022	2023	2024	2025	2026	2027	PREL					
S83, KELLOGG, REHABILITATE APRON																	
20494	MP 0.000 - 0.000	APT DEV, Facility Maintenance		1	CN	-	-	100	-	-	-	-	100	90	10		
SHOSHONE COUNTY		APT-MTNC	GA-APT		PE	-	-	-	-	-	-	-	-	-	-		
					RW	-	-	-	-	-	-	-	-	-	-		
Fog seal, crack seal, and remarking of Runway, Taxiway and Apron																	
1S6, PRIEST RIVER, INSTALL RUNWAY LIGHTING, CONSTRUCT																	
20524	MP 0.000 - 0.000	APT DEV, Facility Maintenance		1	CN	-	2,200	-	-	-	-	-	2,200	1,980	220		
BONNER COUNTY		APT-MTNC	GA-APT		PE	-	-	-	-	-	-	-	-	-	-		
					RW	-	-	-	-	-	-	-	-	-	-		
CONSTRUCT - widen runway 2/20 includes MIRL and PAPI																	
S83, KELLOGG, EXPAND APRON, CONSTRUCT																	
20558	MP 0.000 - 0.000	APT DEV, New Facility		1	CN	1,795	-	-	-	-	-	-	1,795	1,616	179		
SHOSHONE COUNTY		APT-NEW	GA-APT		PE	-	-	-	-	-	-	-	-	-	-		
					RW	-	-	-	-	-	-	-	-	-	-		
Expand aircraft parking apron.																	
COE, COEUR D'ALENE, REHABILITATE TAXIWAY, PH 2 CONST																	
20591	MP 0.000 - 0.000	APT DEV, Facility Maintenance		1	CN	-	-	-	-	1,380	-	-	1,380	1,242	138	1	
BONNER COUNTY		APT-MTNC	GA-APT		PE	-	-	-	-	-	-	-	-	-	-		
					RW	-	-	-	-	-	-	-	-	-	-		
Reconfigure geometry of runway 02 and taxiway D recon																	
COE, COEUR D'ALENE, CONSTRUCT SRE BUILDING																	
20654	MP 0.000 - 0.000	APT DEV, Facility Maintenance		1	CN	1,111	-	-	-	-	-	-	1,111	1,000	111	1	
BONNER COUNTY		APT-MTNC	GA-APT		PE	-	-	-	-	-	-	-	-	-	-		
					RW	-	-	-	-	-	-	-	-	-	-		
Design and construct SRE Building																	
S83, KELLOGG, REHABILITATE TAXIWAY																	
20670	MP 0.000 - 0.000	APT DEV, Facility Maintenance		1	CN	-	-	200	-	-	-	-	200	180	20		
SHOSHONE COUNTY		APT-MTNC	GA-APT		PE	-	-	-	-	-	-	-	-	-	-		
					RW	-	-	-	-	-	-	-	-	-	-		
Fog seal, crack seal, and remarking of Runway, Taxiway and Apron																	
SZT, SANDPOINT, TAXIWAY LIGHTING & SIGNS, DESIGN																	
20690	MP 0.000 - 0.000	APT DEV, Facility Maintenance		1	CN	-	-	665	-	-	-	-	665	599	66		
BONNER COUNTY		APT-MTNC	GA-APT		PE	-	-	-	-	-	-	-	-	-	-		
					RW	-	-	-	-	-	-	-	-	-	-		
Design -Taxiway construction costs include new edge lighting and lighted signs																	
1S6, PRIEST RIVER, SRE BUILDING																	
20718	MP 0.000 - 0.000	APT DEV, New Facility		1	CN	-	-	-	1,667	-	-	-	1,667	1,500	167		
BONNER COUNTY		APT-NEW	GA-APT		PE	-	-	-	-	-	-	-	-	-	-		
					RW	-	-	-	-	-	-	-	-	-	-		
Construct Snow Removal Equipment Bldg.																	



District 1 Aeronautics Project List

Group: Aeronautics Projects (System)
Sort: STIP

SUBJECT TO REVISION DUE TO REASONS SUCH AS FUNDING, OBLIGATION LIMITATION, PROJECT SCOPE, COST, AND POLICY/REGULATION/RULE CHANGES


Route, Location		District	Scheduled Costs (Dollars in Thousands with Match)										Lifetime Direct Costs All Programs			Notes	
Key No.	Mileposts	Work, Detail	Ph	Year-Of-Expenditure Dollars (Not Current Prices)										Total	Federal	Match	
Sponsor	Program	Fund		2021	2022	2023	2024	2025	2026	2027	PREL						
DESIGN Coeur D'Alene Runway Decoupling Construct Phase I																	
COE, COEUR D'ALENE RUNWAY DECOUPLING PHASE I DESI	1	CN	-	-	-	-	-	-	-	-	-	-	-	-	-	-	-
20810	MP 0.000 - 0.000	APT DEV, Facility Maintenance	PE	556	-	-	-	-	-	-	-	-	-	-	-	556	556
KOOTENAI COUNTY	APT-MTNC	GA-APT	RW	-	-	-	-	-	-	-	-	-	-	-	-	-	-
DESIGN Coeur D'Alene Runway Decoupling Construct Phase I																	
COE, COEUR D'ALENE RUNWAY DECOUPLING CONSTRUCT P	1	CN	-	-	1,390	-	-	-	-	-	-	-	-	-	-	1,390	1,251
20830	MP 0.000 - 0.000	APT DEV, Facility Maintenance	PE	-	-	-	-	-	-	-	-	-	-	-	-	-	-
KOOTENAI COUNTY	APT-MTNC	GA-APT	RW	-	-	-	-	-	-	-	-	-	-	-	-	-	-
Coeur D'Alene Airport Runway Decoupling Phase II																	
65S, BOUNDARY COUNTY, AIRPORT TAXIWAY WIDENING	1	CN	-	-	597	-	-	-	-	-	-	-	-	-	-	597	538
22417	MP 0.000 - 0.000	APT DEV, Facility Maintenance	PE	-	-	-	-	-	-	-	-	-	-	-	-	-	-
BOUNDARY COUNTY	APT-MTNC	GA-APT	RW	-	-	-	-	-	-	-	-	-	-	-	-	-	-
Widen taxiway to meet FAA standards																	
S72, ST MARIES, AIRPORT TAXIWAY DESIGN	1	CN	-	-	-	-	-	-	-	-	-	-	-	-	-	-	-
22534	MP 0.000 - 0.000	APT PLN, Airport Planning	PE	-	-	-	140	-	-	-	-	-	-	-	-	140	126
ST MARIES	APT-NEW	GA-APT	RW	-	-	-	-	-	-	-	-	-	-	-	-	-	-
St Maries Municipal Airport taxilane design																	
S72, ST MARIES, AIRPORT TAXILANE CONSTRUCT	1	CN	-	-	-	-	700	-	-	-	-	-	-	-	-	700	630
22535	MP 0.000 - 0.000	APT DEV, Facility	PE	-	-	-	-	-	-	-	-	-	-	-	-	-	-
BENEWAH COUNTY	APT-NEW	GA-APT	RW	-	-	-	-	-	-	-	-	-	-	-	-	-	-
St Maries Municipal Airport taxilane construction																	
COE, COEUR D'ALENE, AIRPORT SRE	1	CN	600	-	-	-	-	-	-	-	-	-	-	-	-	600	600
22557	MP 0.000 - 0.000	APT DEV, New Facility	PE	-	-	-	-	-	-	-	-	-	-	-	-	-	-
KOOTENAI COUNTY	APT-NEW	GA-APT	RW	-	-	-	-	-	-	-	-	-	-	-	-	-	-
Acquire snow removal equipment																	
65S, COEUR D'ALENE, AIRPORT FENCE	1	CN	-	1,000	-	-	-	-	-	-	-	-	-	-	-	1,000	900
22558	MP 0.000 - 0.000	APT DEV, New Facility	PE	-	-	-	-	-	-	-	-	-	-	-	-	-	-
KOOTENAI COUNTY	APT-NEW	GA-APT	RW	-	-	-	-	-	-	-	-	-	-	-	-	-	-
Install perimeter wildlife fence.																	
COE, COEUR D'ALENE, AIRPORT RUNWAY REHAB	1	CN	-	-	-	2,222	-	-	-	-	-	-	-	-	-	2,222	2,000
22559	MP 0.000 - 0.000	RESRF/RESTO&REHAB, Facility Mainte	PE	-	-	-	-	-	-	-	-	-	-	-	-	-	-
KOOTENAI COUNTY	APT-MTNC	GA-APT	RW	-	-	-	-	-	-	-	-	-	-	-	-	-	-
Runway mill and overlay.																	



District 1 Aeronautics Project List

SUBJECT TO REVISION DUE TO REASONS SUCH AS FUNDING, OBLIGATION LIMITATION, PROJECT SCOPE, COST, AND POLICY/REGULATION/RULE CHANGES

Route, Location				District	Scheduled Costs (Dollars in Thousands with Match)									Lifetime Direct Costs All Programs			Notes		
Key No.	Mileposts	Work, Detail		Ph	Year-Of-Expenditure Dollars (Not Current Prices)									Total	Federal	Match			
Sponsor	Program	Fund	2021		2022	2023	2024	2025	2026	2027	PREL								
SZT, SANDPOINT, RELOCATE BOYER ROAD					1	CN	-	144	-	-	-	-	-				-	-	144
22565	MP 0.000 - 0.000	APT DEV, Facility Maintenance			PE	-	-	-	-	-	-	-	-	-	-	-	-		
BONNER COUNTY	APT-MTNC	GA-APT			RW	-	-	-	-	-	-	-	-	-	-	-	-		
Relocate Boyer Road and fence beyond Object Free Area																			
SZT, SANDPOINT, AIRPORT LAND PURCHASE				1	CN	-	-	-	-	-	-	-	-	-	-	-	-	-	
22566	MP 0.000 - 0.000	APT DEV, New Facility			PE	-	-	-	-	-	-	-	-	-	-	-	-		
BONNER COUNTY	APT-NEW	GA-APT			RW	1,166	-	-	-	-	-	-	-	1,166	1,166	-	-		
Land purchase to meet FAA standards for RPZ control																			
SZT, SANDPOINT, AIRPORT LAND PURCHASE				1	CN	-	-	-	-	-	-	-	-	-	-	-	-	-	
22567	MP 0.000 - 0.000	APT DEV, New Facility			PE	-	-	-	-	-	-	-	-	-	-	-	-		
BONNER COUNTY	APT-NEW	GA-APT			RW	-	1,102	-	-	-	-	-	-	1,102	992	110	-		
Purchase land for taxiways																			
SZT, SANDPOINT, AIRPORT TAXIWAY CONSTRUCTION				1	CN	-	-	380	-	-	-	-	-	-	380	342	38	-	
22568	MP 0.000 - 0.000	APT DEV, New Facility			PE	-	-	-	-	-	-	-	-	-	-	-	-		
BONNER COUNTY	APT-NEW	GA-APT			RW	-	-	-	-	-	-	-	-	-	-	-	-		
Construct taxiways.																			
SZT, SANDPOINT, AIRPORT TAXIWAY CONSTRUCTION				1	CN	-	-	-	-	2,488	-	-	-	-	2,488	2,239	249	-	
22569	MP 0.000 - 0.000	APT DEV, New Facility			PE	-	-	-	-	-	-	-	-	-	-	-	-		
BONNER COUNTY	APT-NEW	GA-APT			RW	-	-	-	-	-	-	-	-	-	-	-	-		
Airport taxiway construction to include lighting and guidance signs																			
S83, KELLOG, AIRPORT FENCE				1	CN	-	-	-	-	20	-	-	-	-	20	18	2	-	
22570	MP 0.000 - 0.000	APT DEV, Facility Maintenance			PE	-	-	-	-	-	-	-	-	-	-	-	-		
SHOSHONE COUNTY	APT-MTNC	GA-APT			RW	-	-	-	-	-	-	-	-	-	-	-	-		
Install perimeter fence																			
S83, KELLOG, AIRPORT OBSTRUCTION REMOVAL				1	CN	200	-	-	-	-	-	-	-	-	200	200	-	-	
22571	MP 0.000 - 0.000	APT DEV, Facility Maintenance			PE	-	-	-	-	-	-	-	-	-	-	-	-		
SHOSHONE COUNTY	APT-MTNC	GA-APT			RW	-	-	-	-	-	-	-	-	-	-	-	-		
Remove obstructions																			
1S6, PRIEST RIVER, AIRPORT OBST REMOVAL				1	CN	144	-	-	-	-	-	-	-	-	144	144	-	-	
22575	MP 0.000 - 0.000	APT DEV, Facility Maintenance			PE	-	-	-	-	-	-	-	-	-	-	-	-		
BONNER COUNTY	APT-MTNC	GA-APT			RW	-	-	-	-	-	-	-	-	-	-	-	-		
Removed obstructions in airport approaches																			



District 1 Aeronautics Project List

Group: Aeronautics Projects (System)
Sort: STIP

SUBJECT TO REVISION DUE TO REASONS SUCH AS FUNDING, OBLIGATION LIMITATION, PROJECT SCOPE, COST, AND POLICY/REGULATION/RULE CHANGES

Route, Location				District	Scheduled Costs (Dollars in Thousands with Match)								Lifetime Direct Costs All Programs				
Key No.	Mileposts	Work, Detail			Year-Of-Expenditure Dollars (Not Current Prices)								Total	Federal	Match	Notes	
Sponsor		Program	Fund	Ph	2021	2022	2023	2024	2025	2026	2027	PREL					
Remove trees obstructing airport airspace																	
1S6, PRIEST RIVER, AIRPORT OBST REMOVAL				1	CN	200	-	-	-	-	-	-	-	200	200	-	
22576	MP 0.000 - 0.000	APT DEV, Facility Maintenance			PE	-	-	-	-	-	-	-	-	-	-	-	
BONNER COUNTY		APT-MTNC	GA-APT		RW	-	-	-	-	-	-	-	-	-	-	-	
1S6, PRIEST RIVER, AIRPORT EA				1	CN	-	-	-	-	-	-	-	-	-	-	-	
22577	MP 0.000 - 0.000	APT PLN, Airport Planning			PE	-	167	-	-	-	-	-	-	167	150	17	
BONNER COUNTY		APT-PLAN	GA-APT		RW	-	-	-	-	-	-	-	-	-	-	-	
Priest River Airport Environmental Assessment																	
1S6, PRIEST RIVER, AIRPORT LAND PURCHASE				1	CN	-	-	-	-	-	-	-	-	-	-	-	
22578	MP 0.000 - 0.000	APT DEV, Land Purchase			PE	-	-	-	-	-	-	-	-	-	-	-	
BONNER COUNTY		APT-NEW	GA-APT		RW	-	-	1,500	-	-	-	-	-	1,500	1,350	150	
Land purchase to approach safety																	
S72, ST MARIES, AIRPORT LAND PURCHASE				1	CN	-	-	-	-	-	-	-	-	-	-	-	
22583	MP 0.000 - 0.000	APT DEV, New Facility			PE	-	-	-	-	-	-	-	-	-	-	-	
BENEWAH COUNTY		APT-MTNC	GA-APT		RW	-	-	-	-	250	-	-	-	250	225	25	
S83, SHOSHONE COUNTY, AIRPORT PERIMETER FENCE				1	CN	-	-	-	-	-	-	-	-	-	-	-	
22584	MP 0.000 - 0.000	APT DEV, New Facility			PE	-	-	-	-	-	-	-	-	-	-	-	
SHOSHONE COUNTY		APT-MTNC	GA-APT		RW	-	-	-	-	500	-	-	-	500	450	50	
65S, BOUNDARY COUNTY AIRPORT, AIRFIELD IMPROVEMEN				1	CN	-	-	-	-	-	-	-	-	-	-	-	
22934	MP -	APT DEV, Facility Maintenance			PE	-	206	-	-	-	-	-	-	206	185	21	
BOUNDARY COUNTY		APT-MTNC	GA-APT		RW	-	-	-	-	-	-	-	-	-	-	-	

Notes:
 1: Project is also shown in a Transportation Improvement Program
 2: Project is being advance constructed with non-federal funds
 G: Project is grouped in STIP
 M: Project included in multiple programs
 B: Project addresses Federal Bridge Condition PM
 P: Project addresses Federal Pavement Condition PM
 R: Project addresses Federal Travel Time Reliability PM
 A: Project utilizes an alternative contracting method.
 W: Work zone safety priority

Phases:
 CN - Construction, utilities, construction engineering, purchases
 PE - preliminary engineering by state and/or consultant forces
 RW - Right-Of-Way acquisition

Construction	3,189	4,051	9,298	3,288	5,194	1,880	-	-
Development	1,311	373	400	140	-	-	-	-
Right-of-Way	1,166	1,102	-	1,500	-	250	-	-
Total	5,666	5,526	9,698	4,928	5,194	2,130	-	-